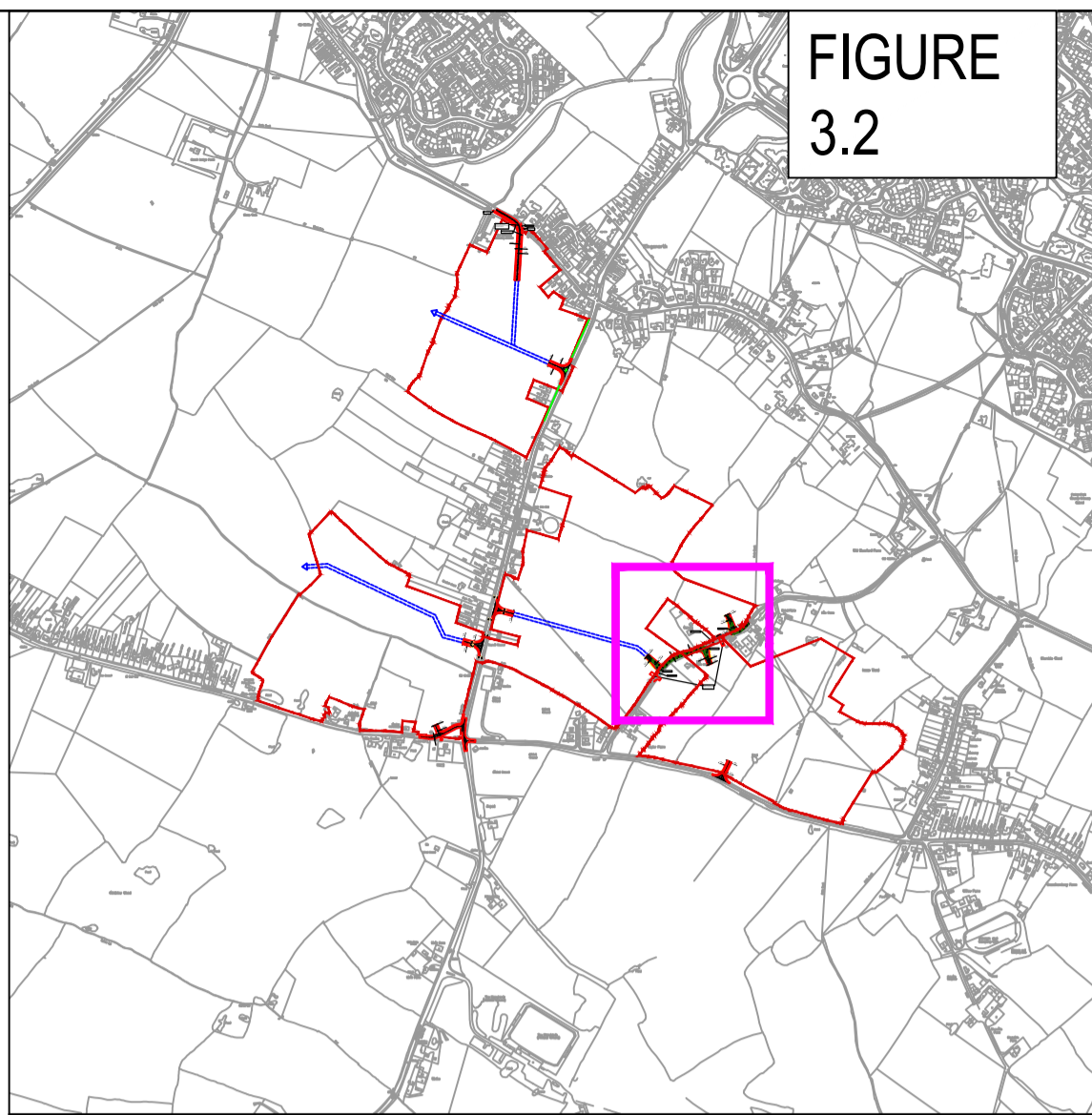
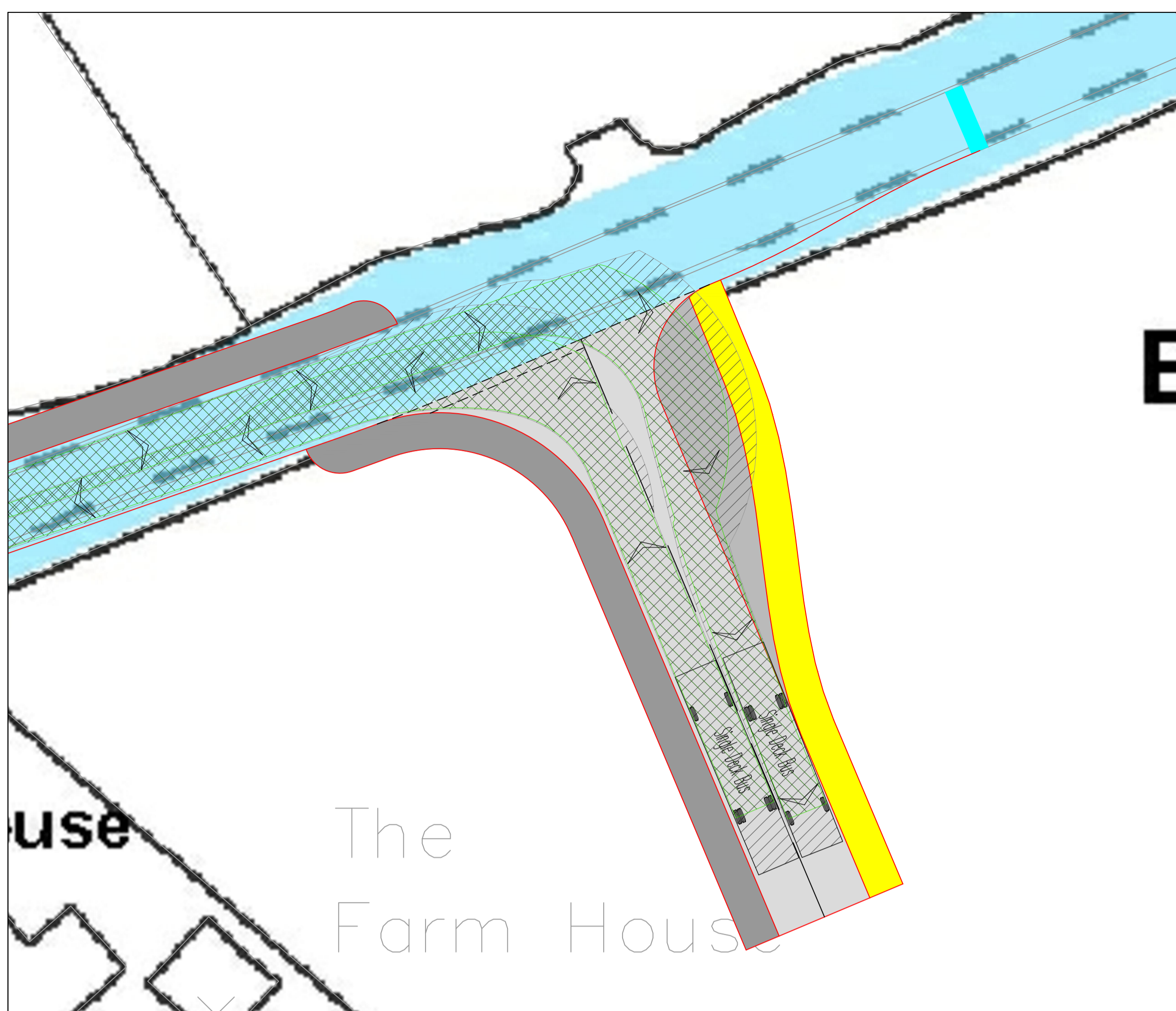
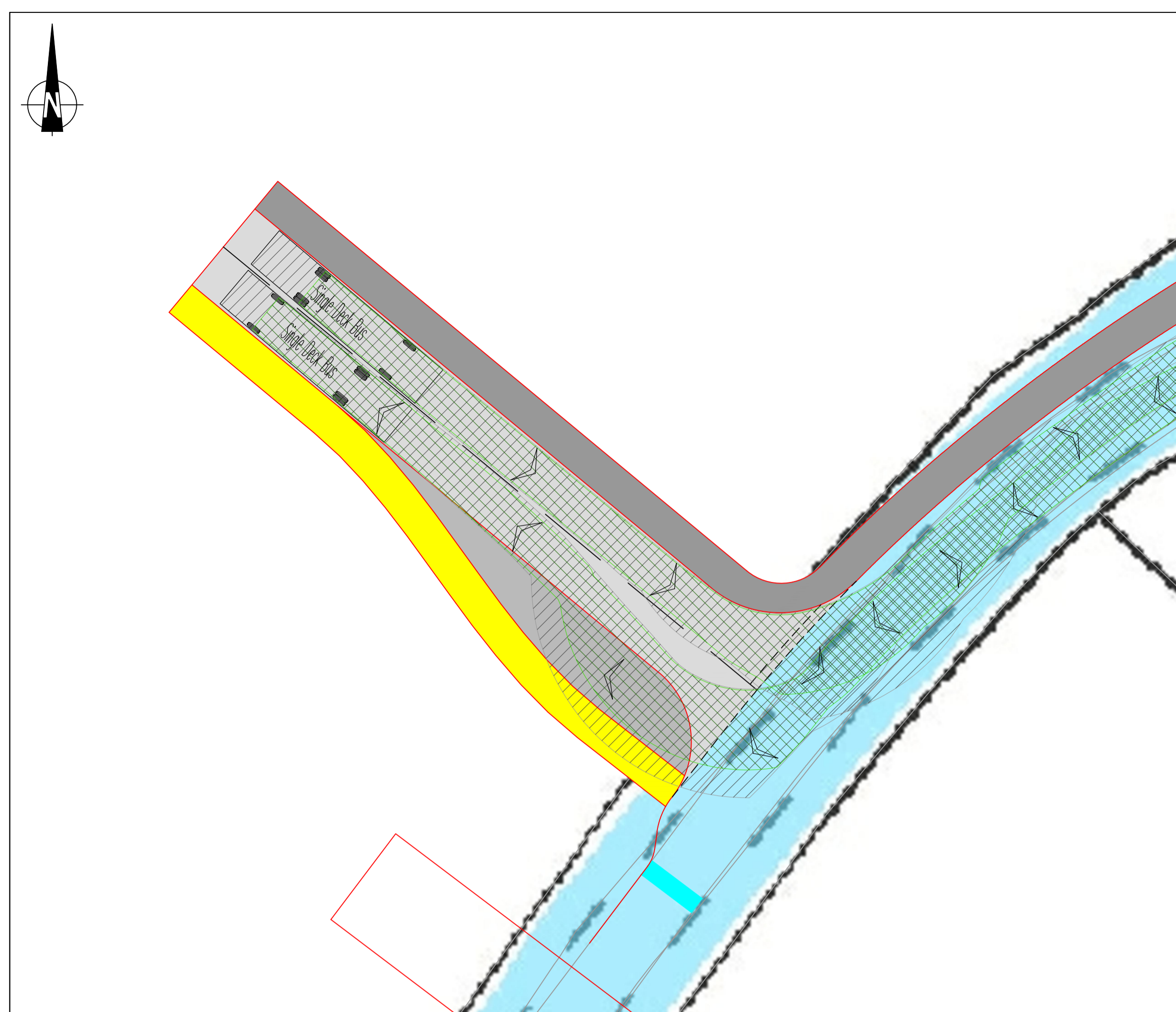
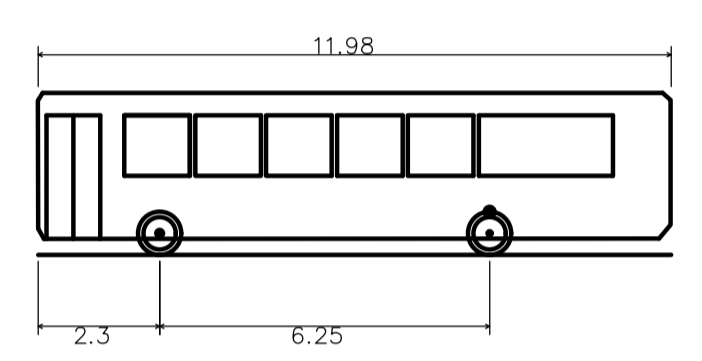


**FIGURE 3.2**



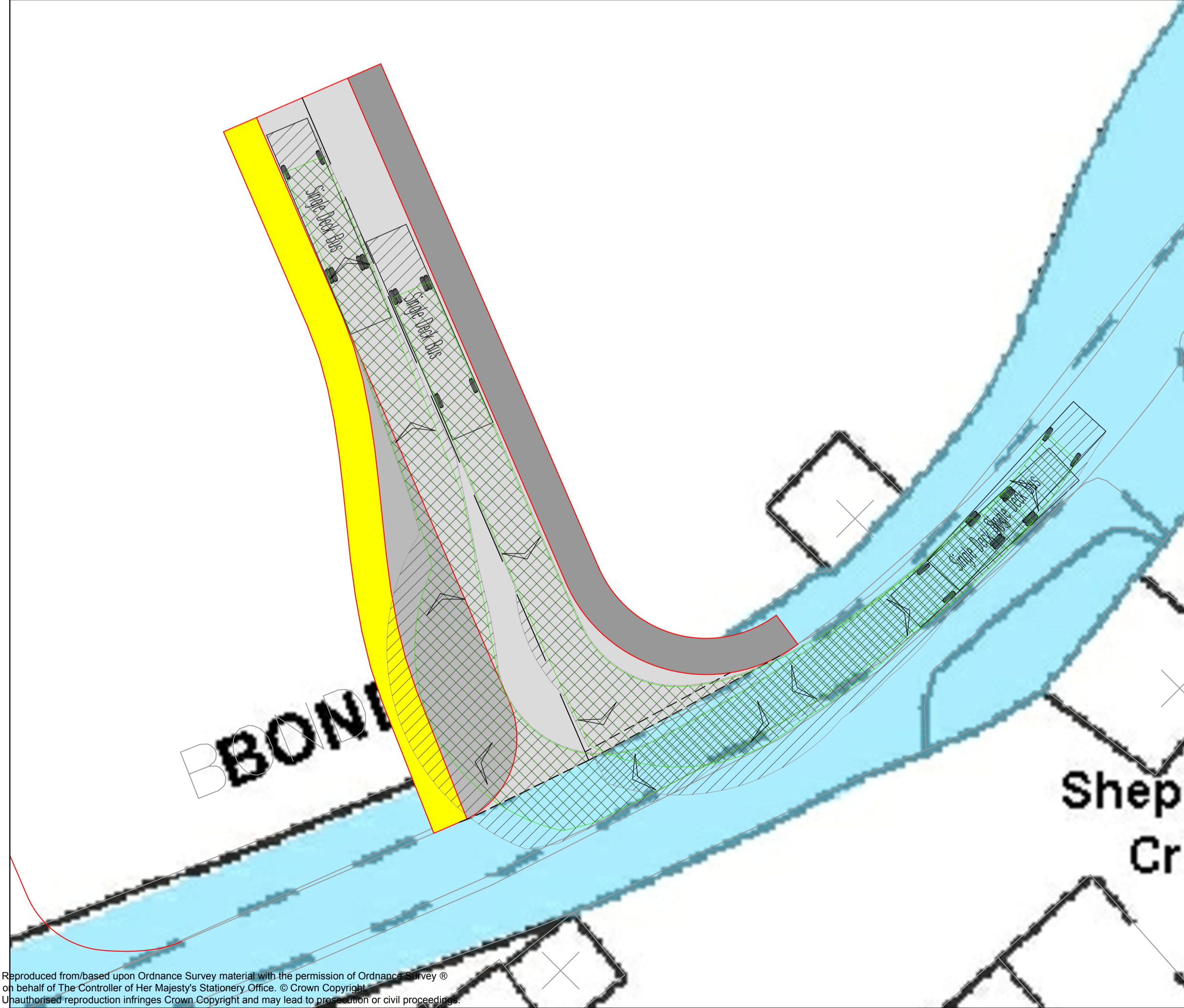
**VEHICLE PROFILE:**



|                             |         |
|-----------------------------|---------|
| Single Deck Bus             | 11.980m |
| Overall Length              | 2.440m  |
| Overall Width               | 3.070m  |
| Overall Body Height         | 0.306m  |
| Min Body Ground Clearance   | 2.322m  |
| Track Width                 | 6.00s   |
| Lock to lock time           | 10.368m |
| Kerb to Kerb Turning Radius |         |

**KEY:**

- CARRIAGEWAY
- FOOTWAY
- VEHICLE RUN OVER AREA
- SERVICE STRIP



| Mark | Revision | Date | Drawn | Chkd | Appd |
|------|----------|------|-------|------|------|
|      |          |      |       |      |      |

SCALING NOTE: Do not scale from this drawing. If in doubt, ask.  
 UTILITIES NOTE: The position of any existing public or private sewers, utility services, plant or apparatus shown on this drawing is believed to be correct, but no warranty to this is expressed or implied. Other such plant or apparatus may also be present but not shown. The Contractor is therefore advised to undertake their own investigation where the presence of any existing sewers, services, plant or apparatus may affect their operations.

Drawing Issue Status  
**FOR INFORMATION**

**LAND AT KINGSNORTH**  
**VEHICLE TRACKING ANALYSIS ON PROPOSED BOND LANE SITE ACCESS**

|                   |          |          |   |
|-------------------|----------|----------|---|
| Client            |          |          | <br>Offices throughout the UK and Europe<br>www.peterbrett.com<br>© Peter Brett Associates LLP<br>ASHFORD<br>Tel: 01233 651 740 |
| Date of 1st Issue | Designed | Drawn    |   |
| 16.02.2018        | -        | JHJ      |   |
| A1 Scale          | Checked  | Approved |   |
| 1:200 & 1:500     | CCN      | CCN      |   |
| Drawing Number    | Revision |          |   |
| 30292_5510_022    | -        |          |   |

Reproduced from based upon Ordnance Survey material with the permission of Ordnance Survey on behalf of The Controller of Her Majesty's Stationery Office. © Crown Copyright. Unauthorised reproduction infringes Crown Copyright and may lead to prosecution or civil proceedings. Licence No: 1000000000 Year of Publication: 1000000000