



ASHFORD
BOROUGH COUNCIL

DOCUMENTS on DEPOSIT

**These documents
should remain available
for public inspection until
12 noon on 20 May 2024**

**In the Borough of Ashford
THE KENT COUNTY COUNCIL
(VARIOUS ROADS, ASHFORD)
(WAITING RESTRICTIONS AND STREET PARKING PLACES)
(CONSOLIDATION) ORDER 2023 (AMENDMENT No.8)
ORDER 2024**

Road Traffic Regulation Act 1984

Please return to:

Parking Services

Ashford Borough Council
Tannery Lane
Ashford
TN23 1PL

PUBLIC NOTICE



ASHFORD
BOROUGH COUNCIL

**In the Borough of Ashford
THE KENT COUNTY COUNCIL
(VARIOUS ROADS BOROUGH OF ASHFORD)
(WAITING RESTRICTIONS AND STREET PARKING PLACES)
(CONSOLIDATION) ORDER 2023 (AMENDMENT No.8) ORDER 2024**

Road Traffic Regulation Act 1984

Notice is given that THE KENT COUNTY COUNCIL acting as the Local Traffic Authority and in exercise of its powers under Sections 1, 2, 32, 35, 36, 45, 46, 47, 49, 53, 124 and Part IV of Schedule 9 of the Road Traffic Regulation Act 1984 ('the Act'), the Traffic Management Act 2004 and all other enabling powers, after consultation with the Chief Officer of Police in accordance with Part III of Schedule 9 to the Act, hereby proposed to make the following Order:-

The effect of the made Order will be to introduce or amend existing disabled persons parking bays and school no stopping restrictions in the following length of roads:

Roads in the Borough of Ashford

The Street, Great Chart – (1) The formalisation of a disabled persons parking bay outside Cumbrae. **(2)** The formalisation of a disabled persons parking bay outside number 1 Toke Close.

Bentley Road, Willesborough – The formalisation of a disabled persons parking bay outside number 58.

Blake Court, Willesborough - The formalisation of two disabled persons parking bays outside number 12.

Highfield Road, Willesborough – The introduction of a school keep clear zigzag marking with no stopping Mon – Fri between 8 am – 5 pm between numbers 71 & 79.

Kent Avenue – (1) The formalisation of a disabled persons parking bay on the southern side outside number 65. **(2)** The formalisation of a disabled persons parking bay on the southern side outside number 47.

Littlebrook Road – The formalisation of a disabled persons parking bay outside number 16.

Beecholme Drive, Kennington - (1) The formalisation of a disabled persons parking bay outside number 16. **(2)** The formalisation of two disabled persons parking bays outside number 105.

Bybrook Road, Kennington - The formalisation of a disabled persons parking bay outside number 105.

Hurst Road, Kennington - The formalisation of a disabled persons parking bay outside numbers 4 & 5.

Nine Acres, Kennington - The formalisation of a disabled persons parking bay outside numbers 5 & 7.

Towers View, Kennington - (1) The formalisation of a disabled persons parking bay at the side of 90 Grosvenor Road. **(2)** The formalisation of two disabled persons parking bays outside number 105.

Arcon Road – The formalisation of a disabled persons parking bay outside number 53.

Arlington – **(1)** The formalisation of a disabled persons parking bay on eastern side outside number 42. **(2)** The formalisation of a disabled persons parking bay on northern side outside number 98.

Bond Road – **(1)** The formalisation of a disabled persons parking bay outside number 37. **(2)** The formalisation of a disabled persons parking bay outside number 42.

Christchurch Road – The formalisation of a disabled persons parking bay outside number 13.

Clockhouse – The formalisation of a disabled persons parking bay outside number 35.

Cleves Way – The formalisation of two disabled persons parking bays outside numbers 92 & 94.

Clynton Way – The formalisation of a disabled persons parking bay outside number 19.

William Road – The formalisation of a disabled persons parking bay outside number 42.

Little Chequers, Wye – **(1)** The formalisation of a disabled persons parking bay outside number 136. **(2)** The formalisation of a disabled persons parking bay outside number 138.

Forge Meads, Wittersham – The formalisation of a disabled persons parking bay outside number 23.

Mersham – The formalisation of a school keep clear zigzag marking with no stopping Mon – Fri between 8 am – 5 pm. From a point 239 metres north of its junction with Church Road for a distance of 29 metres in a south-westerly direction.

Biddenden – The formalisation of a school keep clear zigzag marking with no stopping Mon – Fri between 8 am – 5 pm between 17 & 23.

A full statement of the Council's reasons for making the proposed Order, a plan indicating the location and the effect and a copy of any other Orders which will be amended by the proposed Order may be examined at Ashford Borough Council, Tannery Lane, Ashford, TN23 1PL by appointment booked through consultation@ashford.gov.uk or viewed online from midday on 29 April 2024 at www.ashford.gov.uk

Representations supporting or objecting to the proposed Order (your objection must explain the impact on traffic in the locality to be valid) can be made via our website using the above link or alternatively you can write to The Technical & Transport Officer, Ashford Borough Council, Tannery Lane, Ashford, TN23 1PL 12 noon on Monday 20 May 2024.

T W Mortimer

Solicitor to the Council & Monitoring Officer

STATEMENT of REASON



ASHFORD
BOROUGH COUNCIL

In the Borough of Ashford
THE KENT COUNTY COUNCIL
(VARIOUS ROADS, BOROUGH OF ASHFORD)
(WAITING RESTRICTIONS AND STREET PARKING PLACES)
(CONSOLIDATION) ORDER 2023 (AMENDMENT No.8) ORDER 2024

Road Traffic Regulation Act 1984

STATEMENT OF REASONS

The Kent County Council acting as the Local Traffic Authority propose to make the Order referred to above this is going out again to consultation as a longer bay has been requested as shown on the drawings accompanying this document;

- For avoiding danger to persons or other traffic using the road or any other road or for preventing the likelihood of any such danger arising.
- For preserving or improving the disabled parking amenities of the area through which the road runs.

Michael Fairlie
Technical & Transport Officer
Safety & Wellbeing

THE KENT COUNTY COUNCIL
(VARIOUS ROADS, ASHFORD)
(WAITING RESTRICTIONS AND STREET PARKING PLACES)
(CONSOLIDATION) ORDER 2023 (AMENDMENT No.8) ORDER 2024

ROAD TRAFFIC REGULATION ACT 1984

The Kent County Council, acting as the Local Traffic Authority and in exercise of its powers and under Sections 1, 2, 3, 4, 5, 19, 32, 35, 36, 45, 46, 49, 51, 53, 124 and Part IV of Schedule 9 to the Road Traffic Regulation Act 1984 ('the Act') and all other enabling powers, after consultation with the Chief Officer of Police in accordance with Part III of Schedule 9 to the Act, hereby propose to make the following Order:-

1. This Order shall come into operation on the day of 2024 and may be cited as "The Kent County Council (Various Roads, Ashford) (Waiting Restrictions and Street Parking Places) (Consolidation) Order 2023 (Amendment No.8) Order 2024" ("this Order")
2. The Interpretation Act 1978 shall apply to this Order as it applies for the interpretation of an Act of Parliament.
3. Without prejudice to the validity of anything done or to any liability incurred in respect of any act or omission before the coming into operation of this Order, "The Kent County Council (Various Roads, Ashford) (Waiting Restrictions and Street Parking Places) (Consolidation) Order 2023" ("the Order of 2023") shall have effect as though:
 - (a) Schedule 2 to the Order of 2023 is amended by the replacement or issue of the following Map Tiles:

ED131 revision 0 replaced by	ED131 revision 1
EI123 revision 0 replaced by	EI123 revision 1
EI124 revision 0 replaced by	EI124 revision 1
EJ123 revision 0 replaced by	EJ123 revision 1
EM123 revision 0 replaced by	EM123 revision 1
EQ121 revision 0 replaced by	EQ121 revision 1
ER122 revision 0 replaced by	ER122 revision 1
EV117 issue 0	
EV120 revision 0 replaced	EV120 revision 1
EW116 revision 0 replaced by	EW122 revision 1
EW122 revision 0 replaced by	EW122 revision 1
EX119 issue 0	
EX122 revision 0 replaced by	EX122 revision 1
EX123 revision 0 replaced by	EX123 revision 1
EX126 revision 0 replaced by	EX126 revision 1
EX127 revision 0 replaced by	EX127 revision 1
EY125 revision 0 replaced by	EY125 revision 1
EZ121 revision 0 replaced by	EZ121 revision 1
EZ125 revision 0 replaced by	EZ125 revision 1
FA125 revision 0 replaced by	FA125 revision 1
FG121 revision 0 replaced by	FG121 revision 1
FG131 revision 0 replaced by	FG131 revision 1
FK91 revision 0 replaced by	FK91 revision 1
HC101 issue 0	

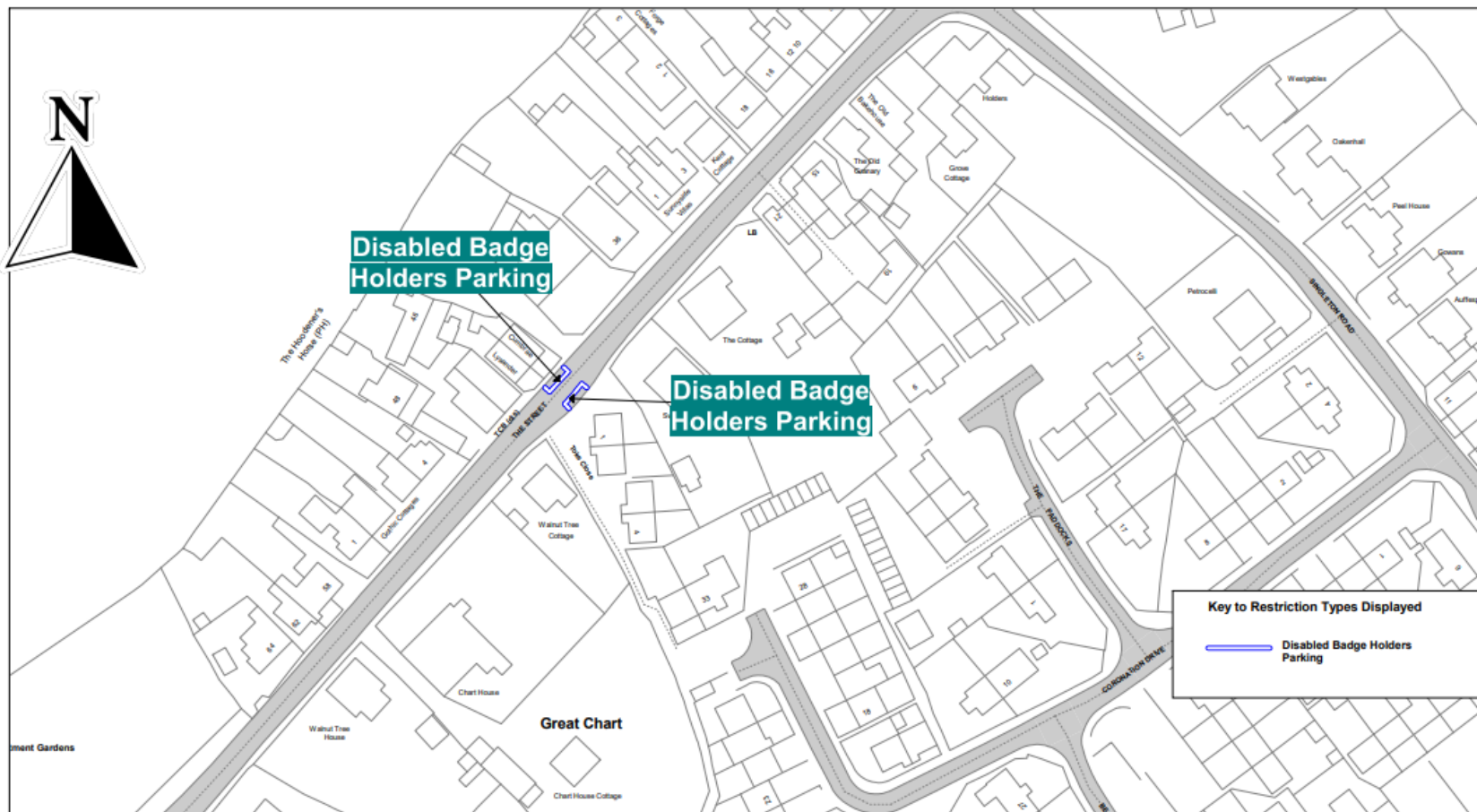
Given under the Common Seal of the Kent County Council

This day of 2024

**THE COMMON SEAL OF THE
KENT COUNTY COUNCIL was
hereunto affixed in the
presence of: -**

Authorised Signatory

The Street, Great Chart

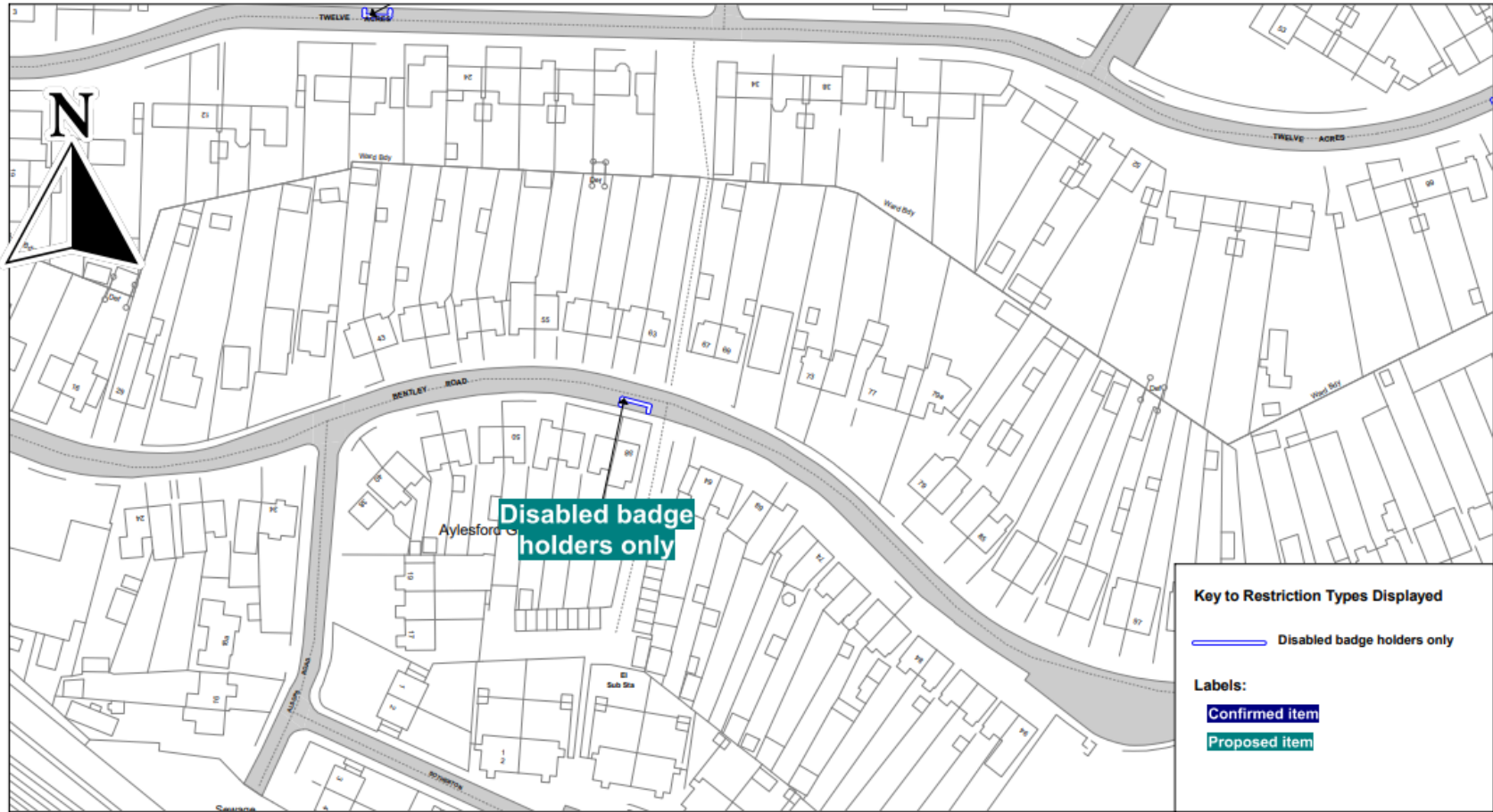


Selected map area

© Crown copyright. All rights reserved
 Kent County Council
 Licence No. 100019238 2024

SCALE	1 : 1250
DATE	22/04/2024
DRAWING No.	
DRAWN BY	

Bentley Road, Willesborough



Bentley Road

© Crown copyright. All rights reserved
 Kent County Council
 Licence No. 100019238 2024

SCALE	1 : 1250
DATE	22/04/2024
DRAWING No.	
DRAWN BY	

Blake Court



Blake Court



© Crown copyright. All rights reserved
 Kent County Council
 Licence No. 100019238 2024

SCALE	1 : 1250
DATE	22/04/2024
DRAWING No.	
DRAWN BY	

Highfield Road



Key to Restriction Types Displayed

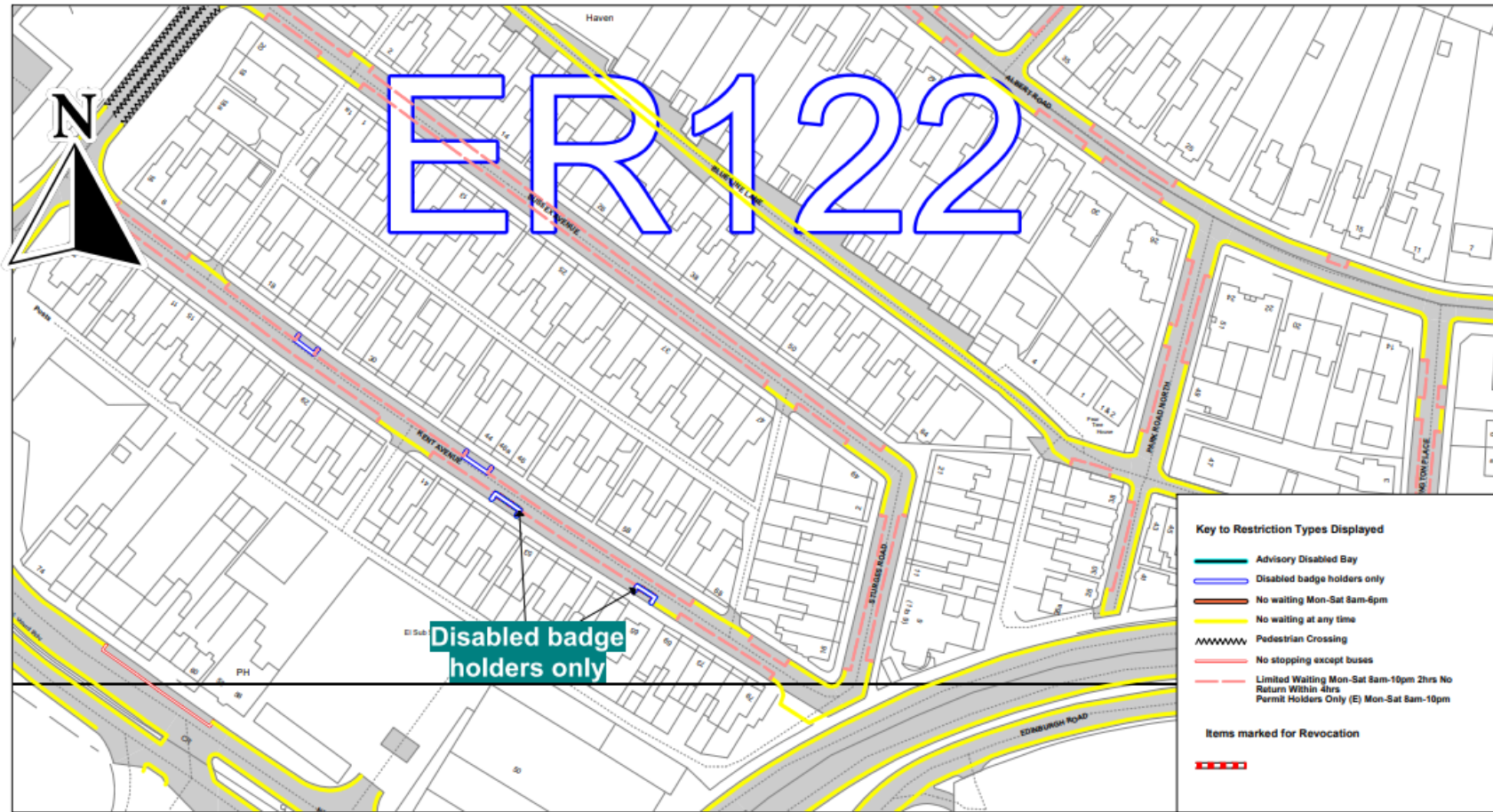
-  Entrance Markings (Mandatory)
-  No waiting at any time



© Crown copyright. All rights reserved
Kent County Council
Licence No. 100019238 2024
Highfield Road - School Zigzags

SCALE	1 : 1250
DATE	22/04/2024
DRAWING No.	
DRAWN BY	

Kent Avenue

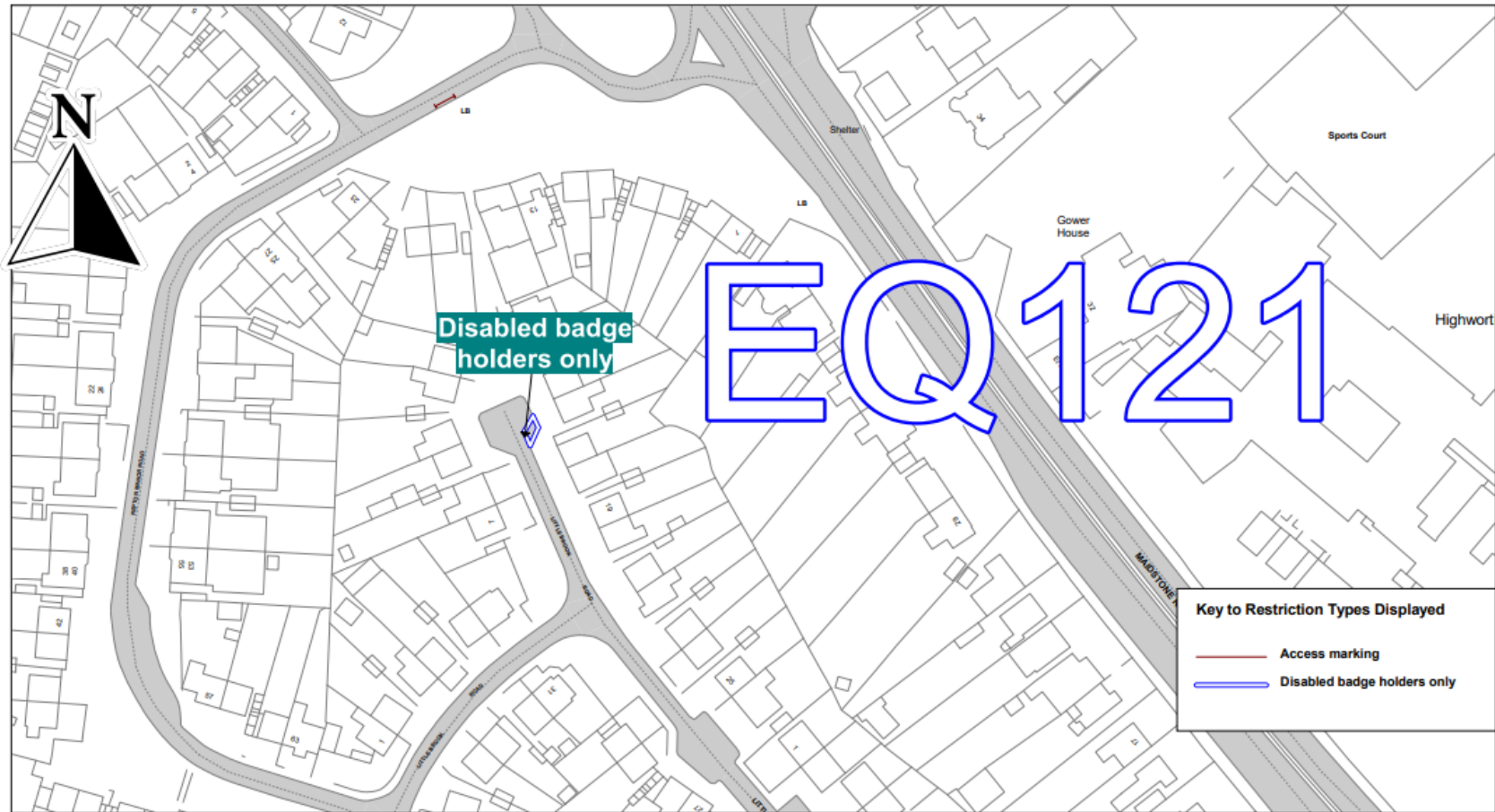




Kent Avenue - DPPB

© Crown copyright. All rights reserved
 Kent County Council
 Licence No. 100019238 2024

SCALE	1 : 1250
DATE	22/04/2024
DRAWING No.	
DRAWN BY	

Littlebrook Road



Key to Restriction Types Displayed	
	Access marking
	Disabled badge holders only

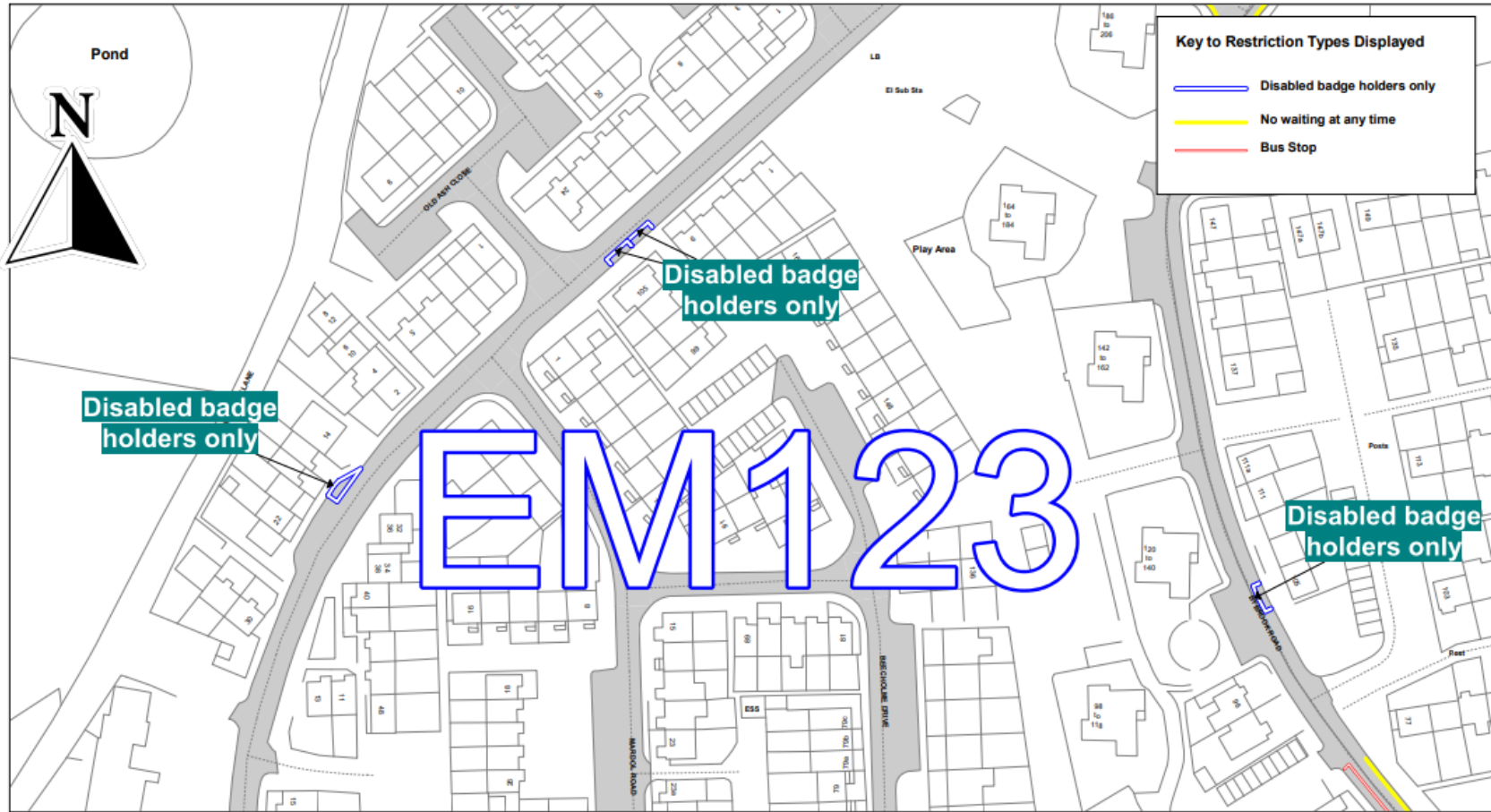


Littlebrook - DPPB

© Crown copyright. All rights reserved
 Kent County Council
 Licence No. 100019238 2024

SCALE	1 : 1250
DATE	22/04/2024
DRAWING No.	
DRAWN BY	

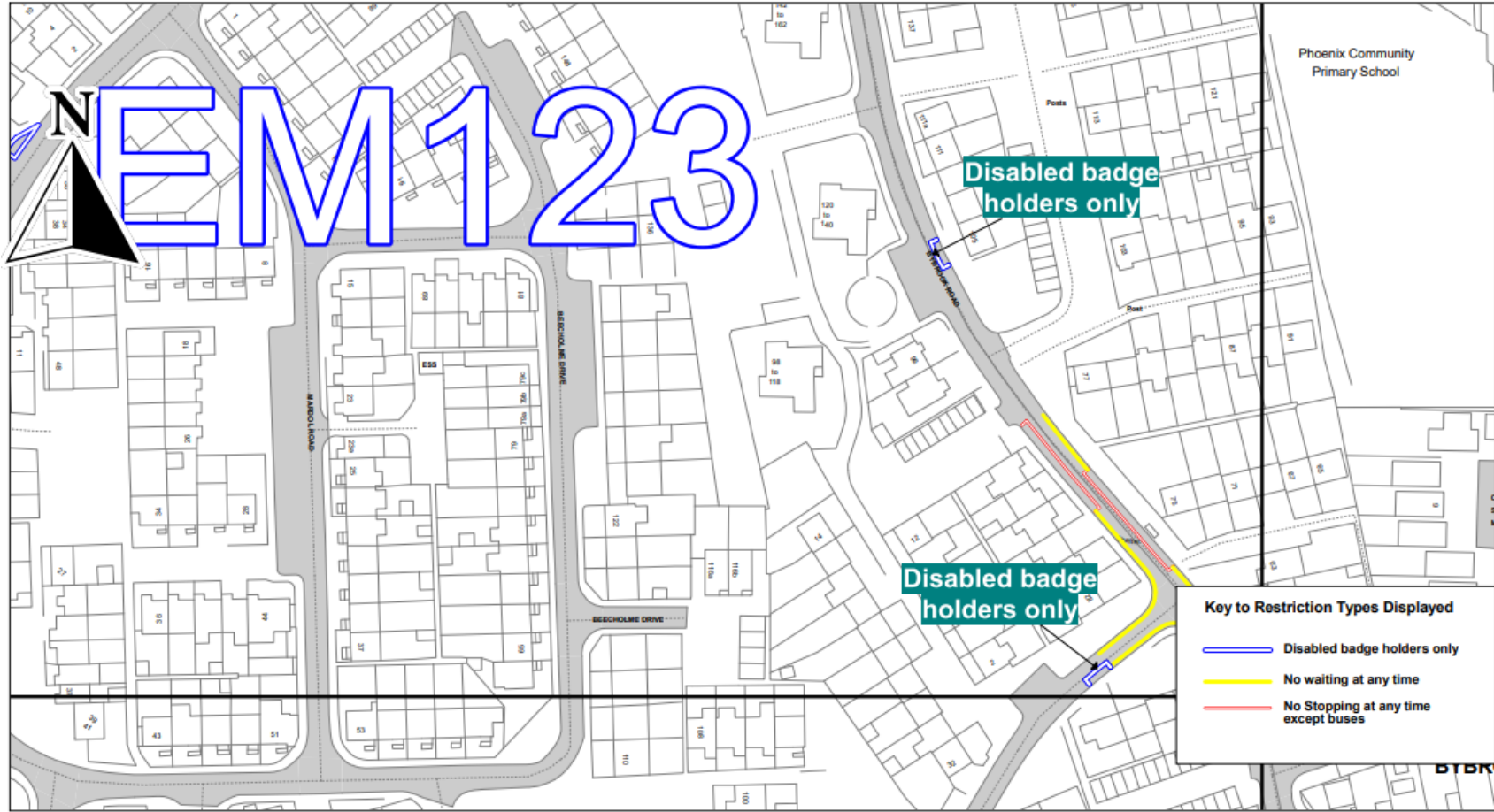
Beecholme Drive & Bybrook Road



© Crown copyright. All rights reserved
 Kent County Council
 Licence No. 100019238 2024
 Beecholme Drive & Bybrook Road DPPB

SCALE	1 : 1250
DATE	22/04/2024
DRAWING No.	
DRAWN BY	

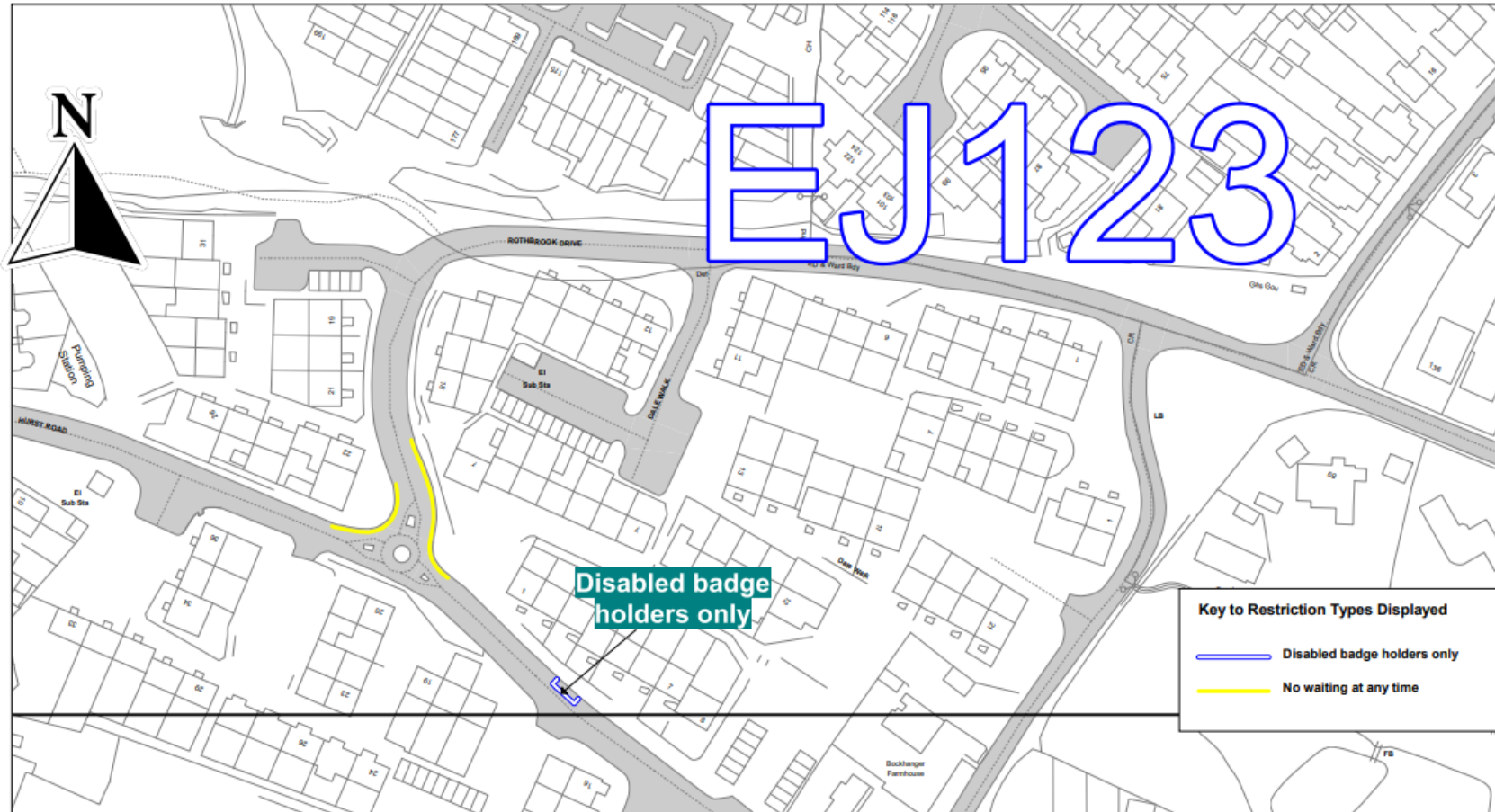
Nine Acres & Bybrook Road



© Crown copyright. All rights reserved
 Kent County Council
 Licence No. 100019238 2024
 Bybrook Rd & Nine Acres - DPPB

SCALE	1 : 1250
DATE	22/04/2024
DRAWING No.	
DRAWN BY	

Hurst Road

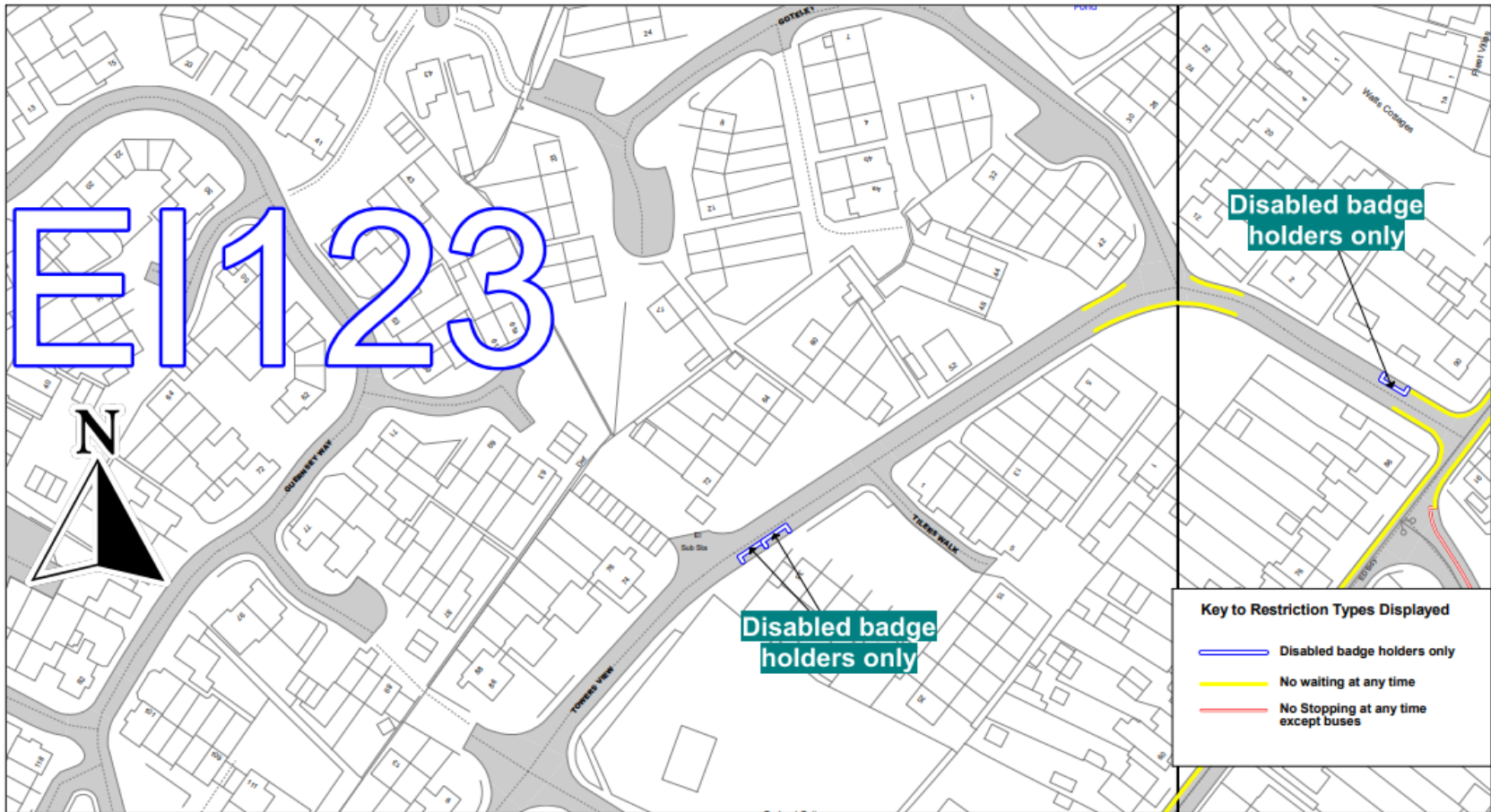


Hurst Road - DPPB

© Crown copyright. All rights reserved
Kent County Council
Licence No. 100019238 2024

SCALE	1 : 1250
DATE	22/04/2024
DRAWING No.	
DRAWN BY	

Towers View



Towers View

© Crown copyright. All rights reserved
 Kent County Council
 Licence No. 100019238 2024

SCALE	1 : 1250
DATE	22/04/2024
DRAWING No.	
DRAWN BY	

Arcon Road



Arcon Road

© Crown copyright. All rights reserved
 Kent County Council
 Licence No. 100019238 2024

SCALE	1 : 1250
DATE	22/04/2024
DRAWING No.	
DRAWN BY	

Arlington

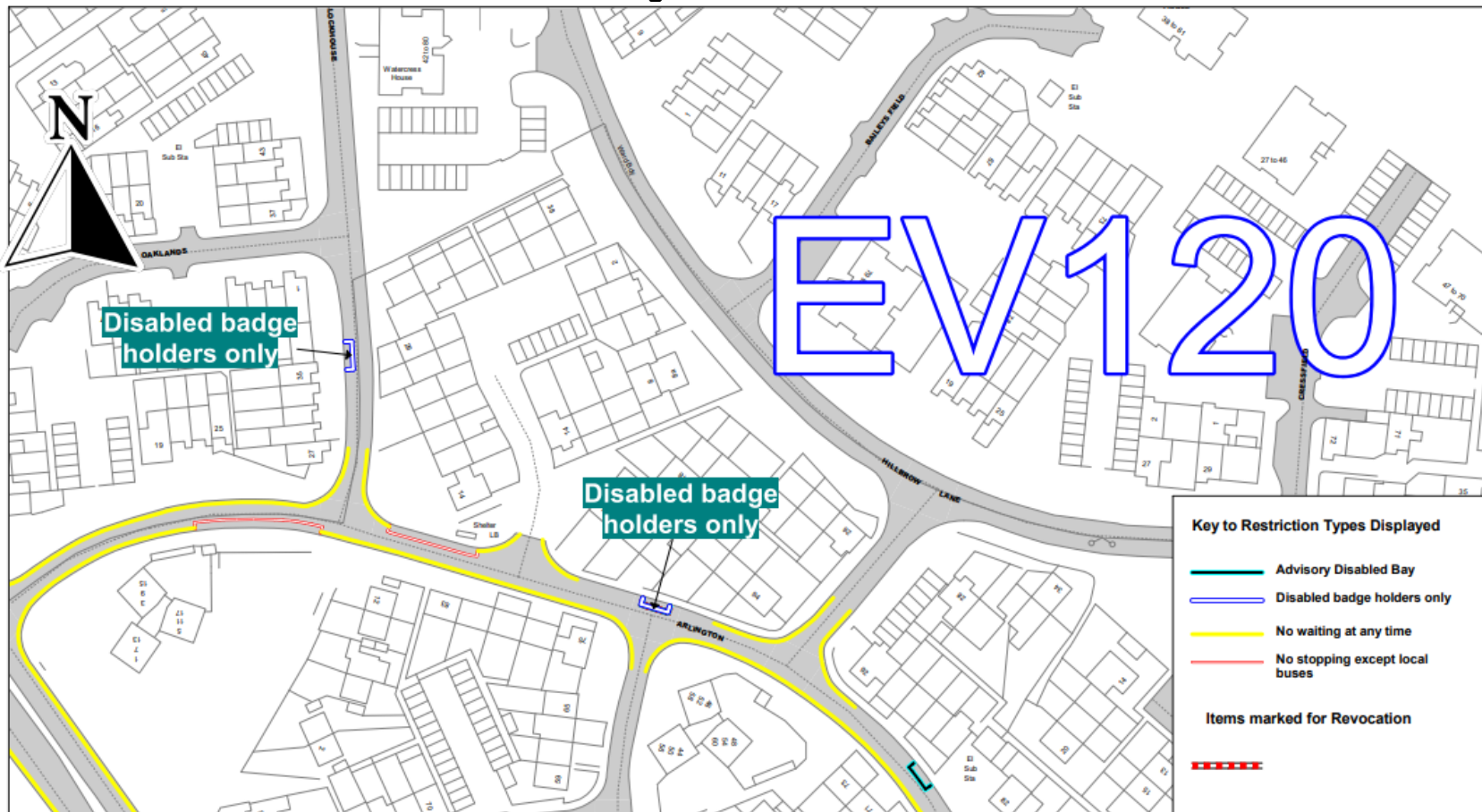


Arlington

© Crown copyright. All rights reserved
 Kent County Council
 Licence No. 100019238 2024

SCALE	1 : 1250
DATE	22/04/2024
DRAWING No.	
DRAWN BY	

Arlington & Clockhouse



Arlington & Clockhouse - DPPB

© Crown copyright. All rights reserved
 Kent County Council
 Licence No. 100019238 2024

SCALE	1 : 1250
DATE	22/04/2024
DRAWING No.	
DRAWN BY	

Bond Road & William Road



Bond Rd & William Rd - DPPB

© Crown copyright. All rights reserved
 Kent County Council
 Licence No. 100019238 2024

SCALE	1 : 1250
DATE	22/04/2024
DRAWING No.	
DRAWN BY	

Christchurch Road

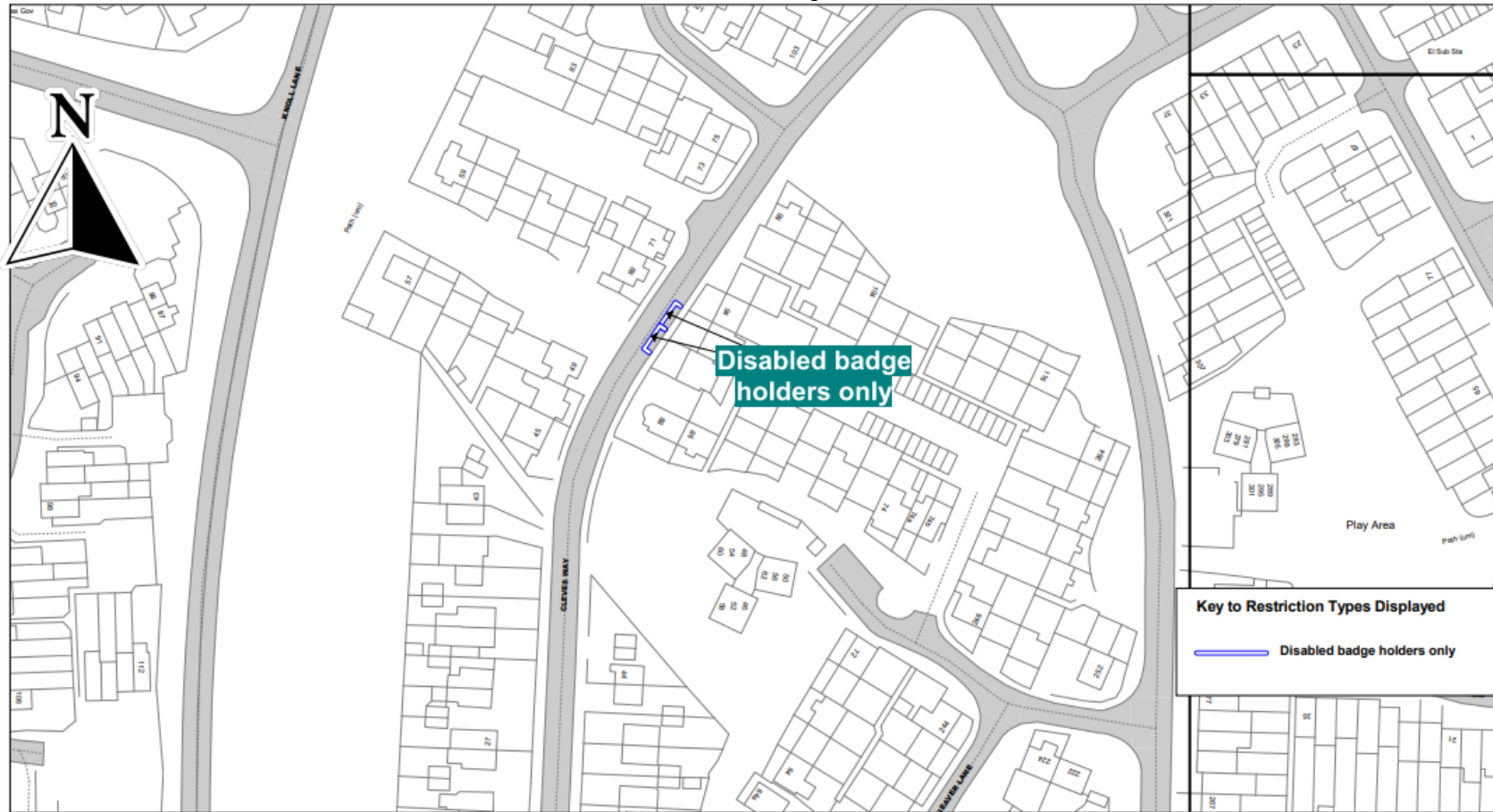


Christchurch Rd - DPPB


© Crown copyright. All rights reserved
 Kent County Council
 Licence No. 100019238 2024

SCALE	1 : 1250
DATE	22/04/2024
DRAWING No.	
DRAWN BY	

Cleves Way



Key to Restriction Types Displayed

	Disabled badge holders only
---	-----------------------------

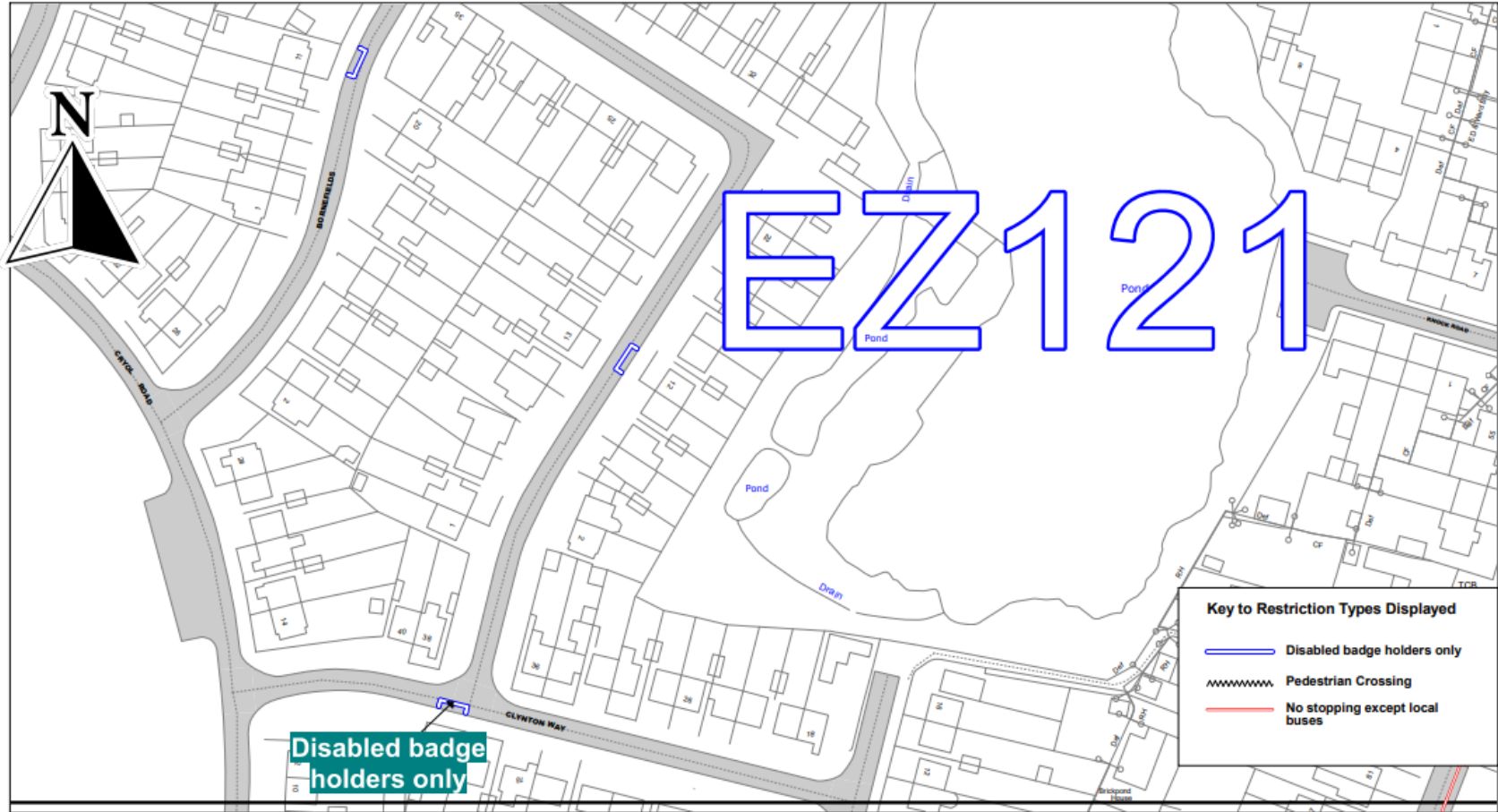


Cleves Way

© Crown copyright. All rights reserved
 Kent County Council
 Licence No. 100019238 2024

SCALE	1 : 1250
DATE	22/04/2024
DRAWING No.	
DRAWN BY	

Clynton Way

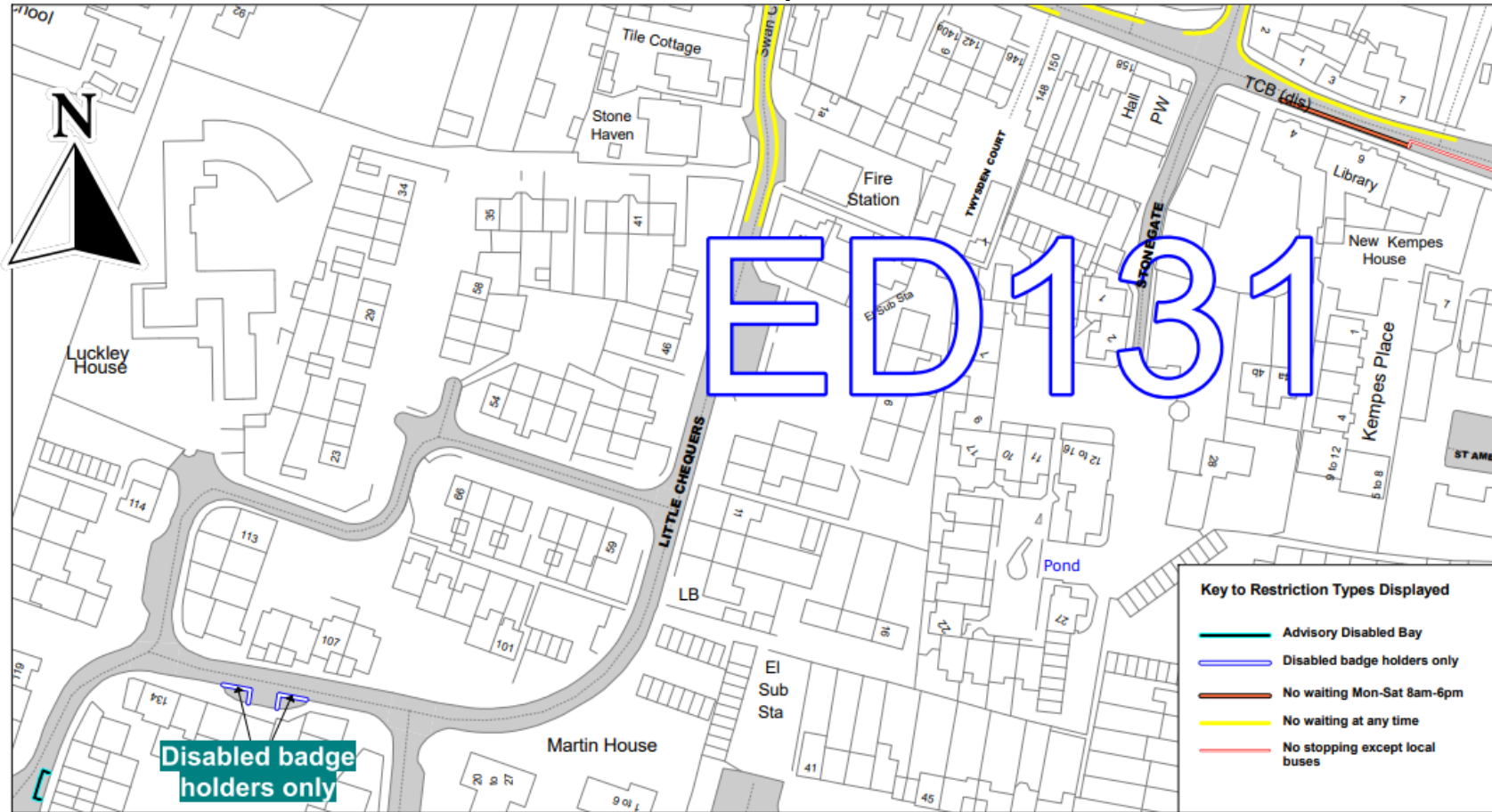


Clynton Way

© Crown copyright. All rights reserved
Kent County Council
Licence No. 100019238 2024

SCALE	1 : 1250
DATE	22/04/2024
DRAWING No.	
DRAWN BY	

Little Chequers

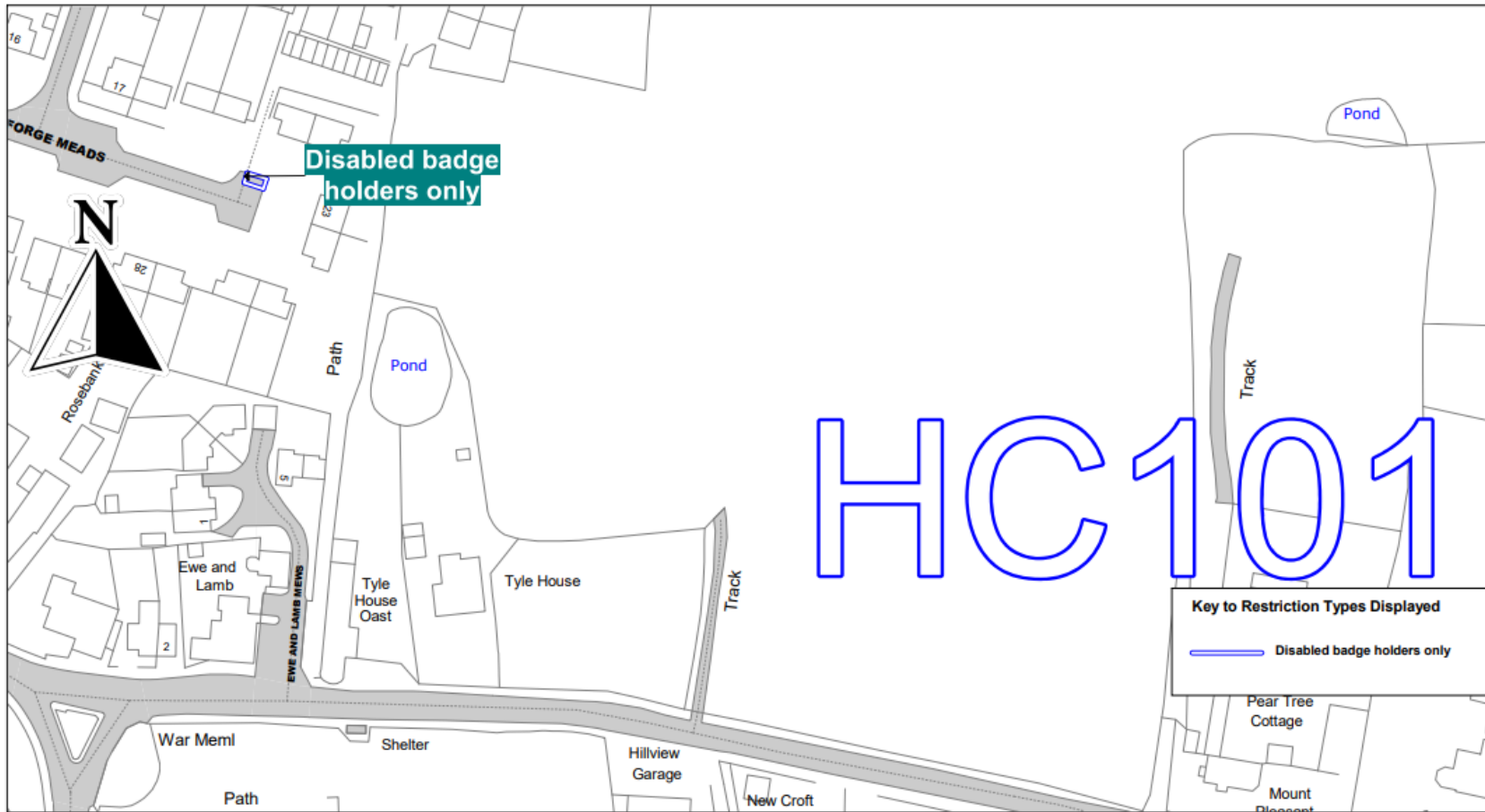


Little Chequers

© Crown copyright. All rights reserved
 Kent County Council
 Licence No. 100019238 2024

SCALE	1 : 1250
DATE	22/04/2024
DRAWING No.	
DRAWN BY	

Forge Meads, Biddenden

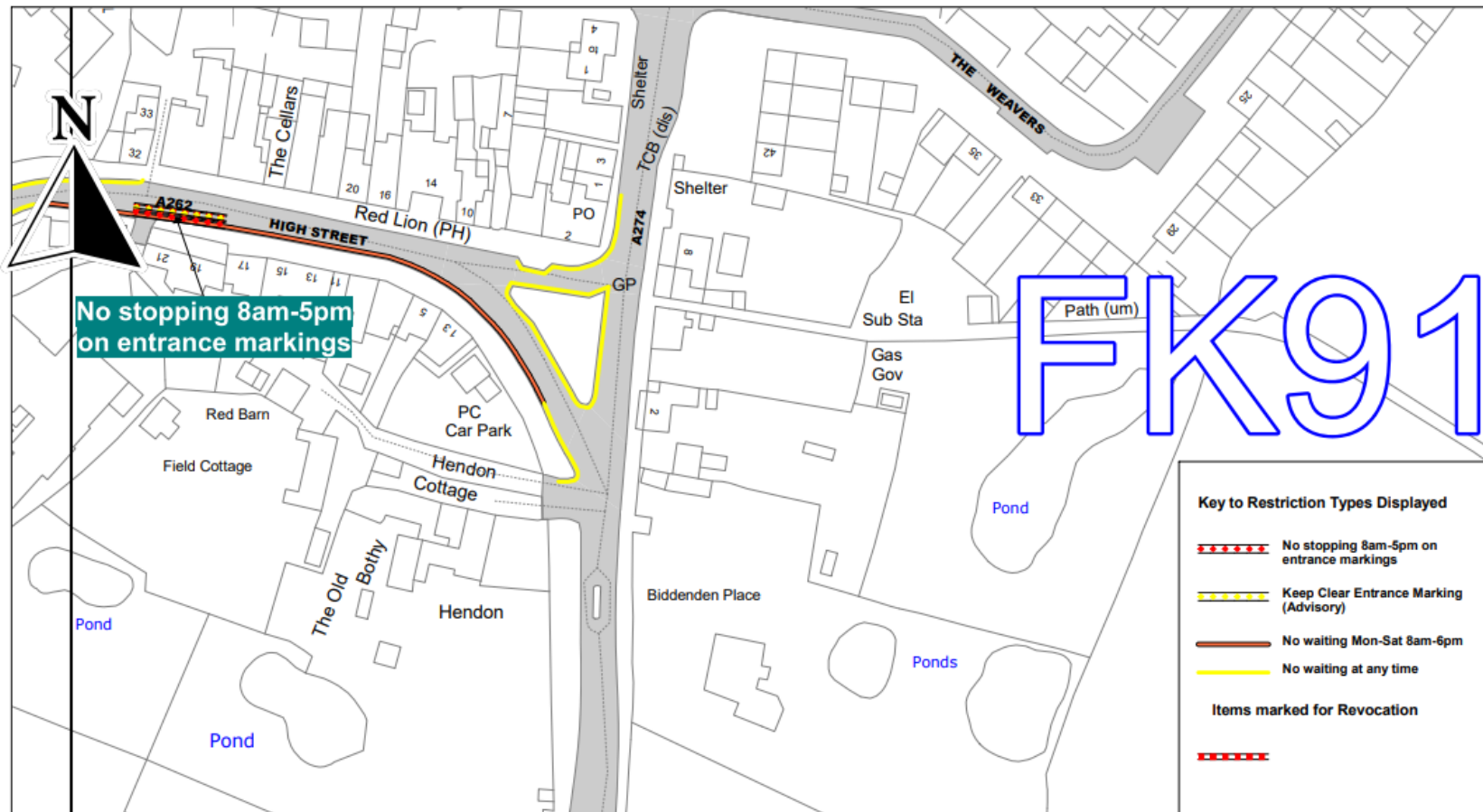


Forge Meads

© Crown copyright. All rights reserved
 Kent County Council
 Licence No. 100019238 2024

SCALE	1 : 1250
DATE	22/04/2024
DRAWING No.	
DRAWN BY	

High Street, Biddenden

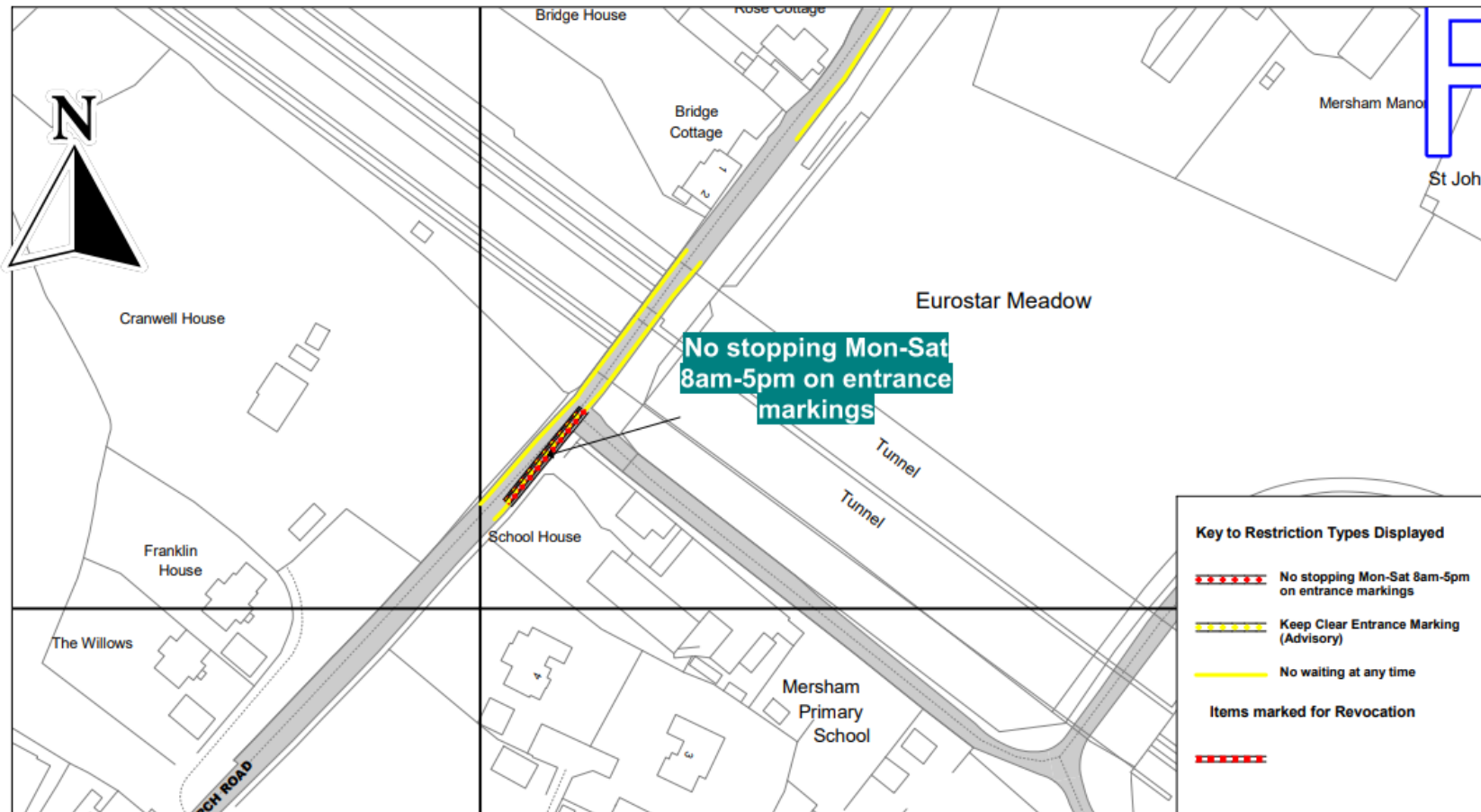


High Street - School Zigzags




© Crown copyright. All rights reserved
 Kent County Council
 Licence No. 100019238 2024

SCALE	1 : 1250
DATE	22/04/2024
DRAWING No.	
DRAWN BY	

Mersham



Key to Restriction Types Displayed

-  No stopping Mon-Sat 8am-5pm on entrance markings
-  Keep Clear Entrance Marking (Advisory)
-  No waiting at any time

Items marked for Revocation

- 



Mersham - School zigzags

© Crown copyright. All rights reserved
Kent County Council
Licence No. 100019238 2024

SCALE	1 : 1250
DATE	22/04/2024
DRAWING No.	
DRAWN BY	