



crashmap.co.uk

**Validated Data**

**Crash Date:** Saturday, August 09, 2014 **Time of Crash:** 10:15:00 AM **Crash Reference:** 2014460245241

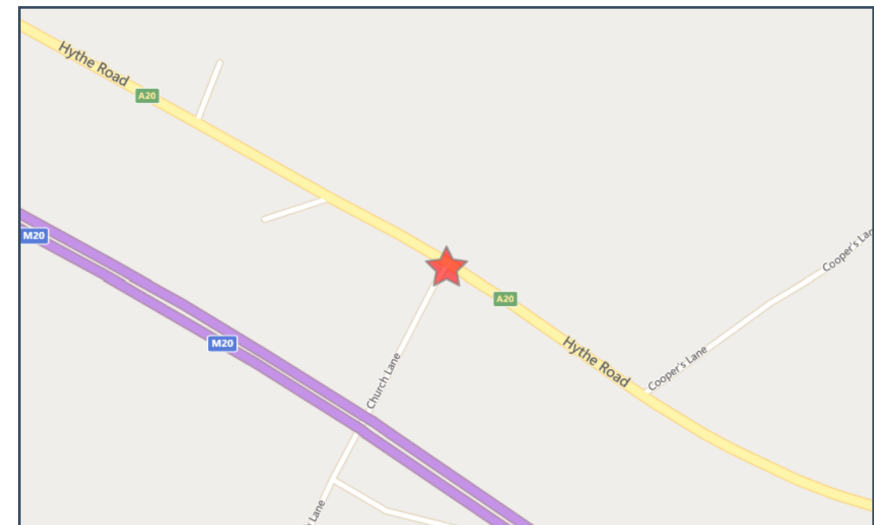
**Highest Injury Severity:** Slight  
**Highway Authority:** Kent exc Medway Towns  
**Local Authority:** Ashford Borough  
**Weather Description:** Fine without high winds  
**Road Surface Description:** Dry  
**Speed Limit:** 30  
**Light Conditions:** Daylight: regardless of presence of streetlights  
**Carriageway Hazards:** None  
**Junction Detail:** T or staggered junction  
**Junction Pedestrian Crossing:** No physical crossing facility within 50 metres  
**Road Type:** Single carriageway  
**Junction Control:** Give way or uncontrolled

**Road Number:** A20

**Number of Casualties:** 2

**Number of Vehicles:** 2

**OS Grid Reference:** 608430 138810



For more information about the data please visit: [www.crashmap.co.uk/home/Faq](http://www.crashmap.co.uk/home/Faq)

To subscribe to unlimited reports using CrashMap Pro visit [www.crashmap.co.uk/Home/Premium\\_Services](http://www.crashmap.co.uk/Home/Premium_Services)



## Validated Data

### Vehicles Involved

Vehicle Ref	Vehicle Type	Vehicle Age	Driver Gender	Driver Age Band	Vehicle Manoeuvre	First Point of Impact	Journey Purpose	Hit Object - On Carriageway	Hit Object - Off Carriageway
1	Car (excluding private hire)	8	Female	36 - 45	Vehicle proceeding normally along the carriageway, not on a bend	Did not impact	Other	None	None
2	Car (excluding private hire)	11	Female	21 - 25	Vehicle proceeding normally along the carriageway, not on a bend	Front	Other	None	Other permanent object

### Casualties

Vehicle Ref	Casualty Ref	Injury Severity	Casualty Class	Gender	Age Band	Pedestrian Location	Pedestrian Movement
2	1	Slight	Vehicle or pillion passenger	Male	0 - 5	Unknown or other	Unknown or other
2	2	Slight	Vehicle or pillion passenger	Female	6 - 10	Unknown or other	Unknown or other

For more information about the data please visit: [www.crashmap.co.uk/home/Faq](http://www.crashmap.co.uk/home/Faq)

To subscribe to unlimited reports using CrashMap Pro visit [www.crashmap.co.uk/Home/Premium\\_Services](http://www.crashmap.co.uk/Home/Premium_Services)

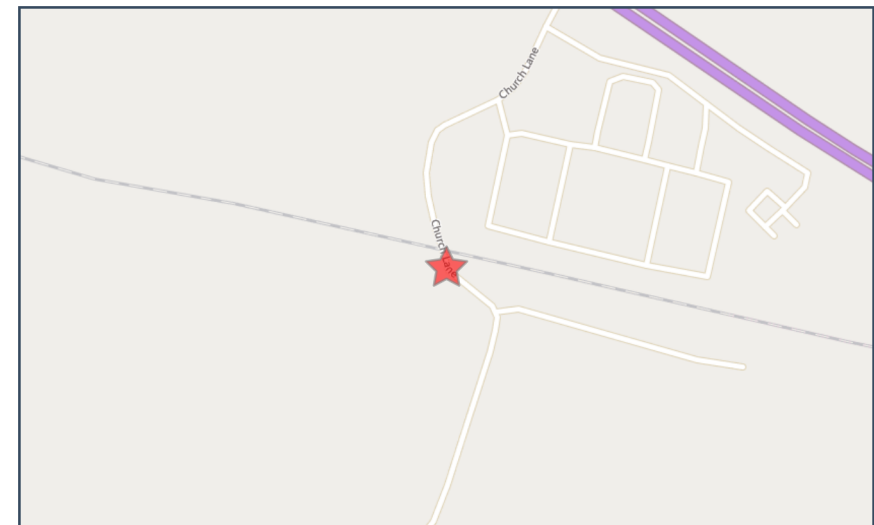


## Validated Data

**Crash Date:** Monday, November 10, 2014 **Time of Crash:** 11:54:00 AM **Crash Reference:** 2014460249916

**Highest Injury Severity:** Slight  
**Highway Authority:** Kent exc Medway Towns  
**Local Authority:** Ashford Borough  
**Weather Description:** Unknown  
**Road Surface Description:** Wet or Damp  
**Speed Limit:** 60  
**Light Conditions:** Daylight: regardless of presence of streetlights  
**Carriageway Hazards:** None  
**Junction Detail:** Not at or within 20 metres of junction  
**Junction Pedestrian Crossing:** No physical crossing facility within 50 metres  
**Road Type:** Single carriageway  
**Junction Control:** Not Applicable

**Number of Casualties:** 1  
**Number of Vehicles:** 2  
**OS Grid Reference:** 608140 138130



For more information about the data please visit: [www.crashmap.co.uk/home/Faq](http://www.crashmap.co.uk/home/Faq)  
To subscribe to unlimited reports using CrashMap Pro visit [www.crashmap.co.uk/Home/Premium\\_Services](http://www.crashmap.co.uk/Home/Premium_Services)



## Validated Data

### Vehicles involved

Vehicle Ref	Vehicle Type	Vehicle Age	Driver Gender	Driver Age Band	Vehicle Manoeuvre	First Point of Impact	Journey Purpose	Hit Object - On Carriageway	Hit Object - Off Carriageway
1	Car (excluding private hire)	-1	Female	Over 75	Vehicle proceeding normally along the carriageway, not on a bend	Offside	Other	None	None
2	Car (excluding private hire)	-1	Male	21 - 25	Vehicle proceeding normally along the carriageway, not on a bend	Offside	Other	None	None

### Casualties

Vehicle Ref	Casualty Ref	Injury Severity	Casualty Class	Gender	Age Band	Pedestrian Location	Pedestrian Movement
2	1	Slight	Driver or rider	Male	21 - 25	Unknown or other	Unknown or other

For more information about the data please visit: [www.crashmap.co.uk/home/Faq](http://www.crashmap.co.uk/home/Faq)

To subscribe to unlimited reports using CrashMap Pro visit [www.crashmap.co.uk/Home/Premium\\_Services](http://www.crashmap.co.uk/Home/Premium_Services)



crashmap.co.uk

**Validated Data**

**Crash Date:** Thursday, May 28, 2015

**Time of Crash:** 11:55:00 PM

**Crash Reference:** 2015460257060

**Highest Injury Severity:** Slight

**Road Number:** A20

**Number of Casualties:** 1

**Highway Authority:** Kent exc Medway Towns

**Number of Vehicles:** 1

**Local Authority:** Ashford Borough

**OS Grid Reference:** 608240 138900

**Weather Description:** Fine without high winds

**Road Surface Description:** Dry

**Speed Limit:** 60

**Light Conditions:** Darkness: no street lighting

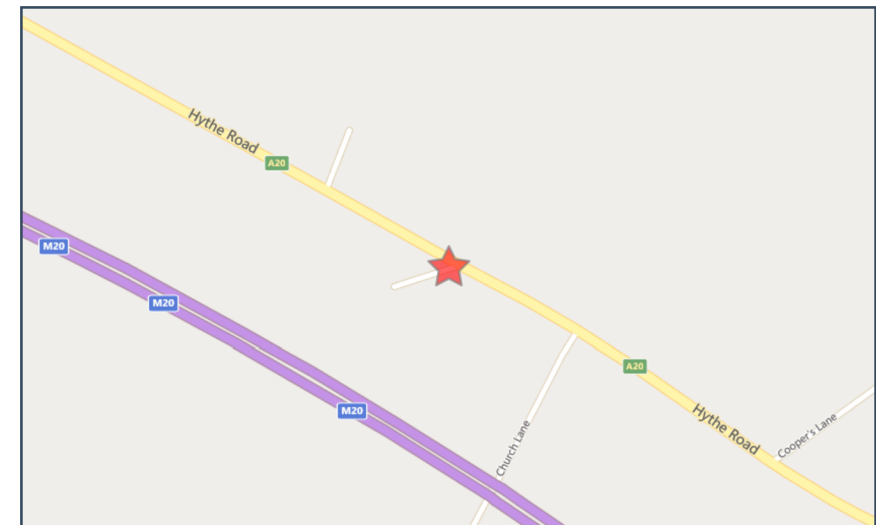
**Carriageway Hazards:** Any animal in carriageway (except ridden horse)

**Junction Detail:** Not at or within 20 metres of junction

**Junction Pedestrian Crossing:** No physical crossing facility within 50 metres

**Road Type:** Single carriageway

**Junction Control:** Not Applicable



For more information about the data please visit: [www.crashmap.co.uk/home/Faq](http://www.crashmap.co.uk/home/Faq)

To subscribe to unlimited reports using CrashMap Pro visit [www.crashmap.co.uk/Home/Premium\\_Services](http://www.crashmap.co.uk/Home/Premium_Services)



## Validated Data

### Vehicles involved

Vehicle Ref	Vehicle Type	Vehicle Age	Driver Gender	Driver Age Band	Vehicle Maneuvre	First Point of Impact	Journey Purpose	Hit Object - On Carriageway	Hit Object - Off Carriageway
1	Car (excluding private hire)	15	Male	46 - 55	Vehicle proceeding normally along the carriageway, not on a bend	Front	Other	None	None

### Casualties

Vehicle Ref	Casualty Ref	Injury Severity	Casualty Class	Gender	Age Band	Pedestrian Location	Pedestrian Movement
1	1	Slight	Vehicle or pillion passenger	Female	46 - 55	Unknown or other	Unknown or other

For more information about the data please visit: [www.crashmap.co.uk/home/Faq](http://www.crashmap.co.uk/home/Faq)

To subscribe to unlimited reports using CrashMap Pro visit [www.crashmap.co.uk/Home/Premium\\_Services](http://www.crashmap.co.uk/Home/Premium_Services)



crashmap.co.uk

#### Validated Data

**Crash Date:** Wednesday, January 13, 2016 **Time of Crash:** 6:08:00 PM **Crash Reference:** 2016460265803

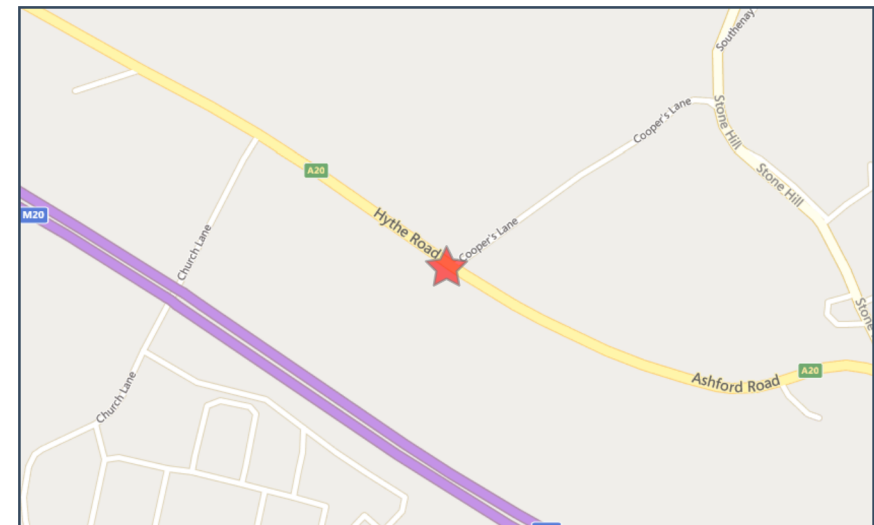
**Highest Injury Severity:** Slight  
**Highway Authority:** Kent exc Medway Towns  
**Local Authority:** Ashford Borough  
**Weather Description:** Raining without high winds  
**Road Surface Description:** Wet or Damp  
**Speed Limit:** 60  
**Light Conditions:** Darkness: no street lighting  
**Carriageway Hazards:** None  
**Junction Detail:** T or staggered junction  
**Junction Pedestrian Crossing:** No physical crossing facility within 50 metres  
**Road Type:** Single carriageway  
**Junction Control:** Give way or uncontrolled

**Road Number:** A20

**Number of Casualties:** 2

**Number of Vehicles:** 2

**OS Grid Reference:** 608720 138620



For more information about the data please visit: [www.crashmap.co.uk/home/Faq](http://www.crashmap.co.uk/home/Faq)

To subscribe to unlimited reports using CrashMap Pro visit [www.crashmap.co.uk/Home/Premium\\_Services](http://www.crashmap.co.uk/Home/Premium_Services)



## Validated Data

### Vehicles Involved

Vehicle Ref	Vehicle Type	Vehicle Age	Driver Gender	Driver Age Band	Vehicle Manoeuvre	First Point of Impact	Journey Purpose	Hit Object - On Carriageway	Hit Object - Off Carriageway
1	Car (excluding private hire)	10	Male	56 - 65	Vehicle is in the act of turning right	Back	Other	None	None
2	Car (excluding private hire)	15	Female	21 - 25	Vehicle proceeding normally along the carriageway, not on a bend	Front	Other	None	None

### Casualties

Vehicle Ref	Casualty Ref	Injury Severity	Casualty Class	Gender	Age Band	Pedestrian Location	Pedestrian Movement
2	1	Slight	Vehicle or pillion passenger	Female	0 - 5	Unknown or other	Unknown or other
2	2	Slight	Vehicle or pillion passenger	Female	0 - 5	Unknown or other	Unknown or other

For more information about the data please visit: [www.crashmap.co.uk/home/Faq](http://www.crashmap.co.uk/home/Faq)

To subscribe to unlimited reports using CrashMap Pro visit [www.crashmap.co.uk/Home/Premium\\_Services](http://www.crashmap.co.uk/Home/Premium_Services)





crashmap.co.uk

**Validated Data**

**Crash Date:** Tuesday, July 02, 2019 **Time of Crash:** 3:30:00 AM **Crash Reference:** 2019460857847

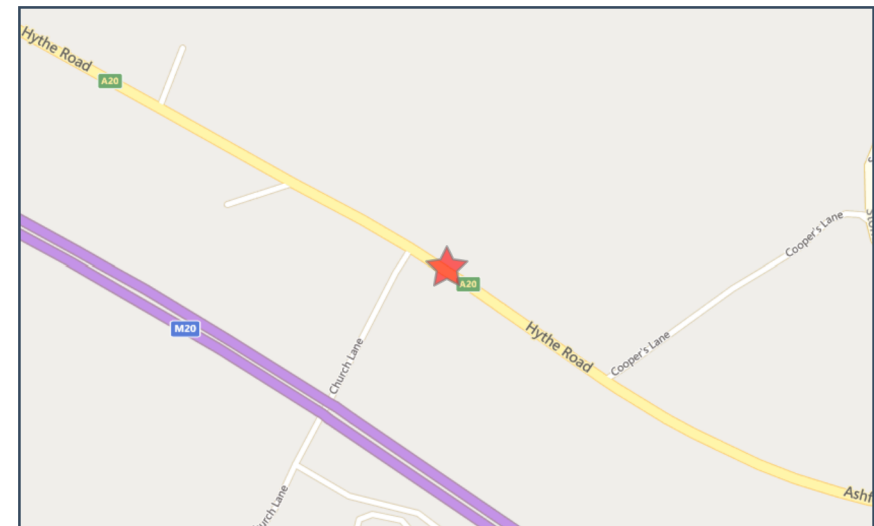
**Highest Injury Severity:** Serious  
**Highway Authority:** Kent exc Medway Towns  
**Local Authority:** Ashford Borough  
**Weather Description:** Fine without high winds  
**Road Surface Description:** Dry  
**Speed Limit:** 30  
**Light Conditions:** Darkness: no street lighting  
**Carriageway Hazards:** Other object in carriageway  
**Junction Detail:** Not at or within 20 metres of junction  
**Junction Pedestrian Crossing:** No physical crossing facility within 50 metres  
**Road Type:** Single carriageway  
**Junction Control:** Not Applicable

**Road Number:** A20

**Number of Casualties:** 2

**Number of Vehicles:** 2

**OS Grid Reference:** 608487 138780



For more information about the data please visit: [www.crashmap.co.uk/home/Faq](http://www.crashmap.co.uk/home/Faq)

To subscribe to unlimited reports using CrashMap Pro visit [www.crashmap.co.uk/Home/Premium\\_Services](http://www.crashmap.co.uk/Home/Premium_Services)



## Validated Data

### Vehicles involved

Vehicle Ref	Vehicle Type	Vehicle Age	Driver Gender	Driver Age Band	Vehicle Manoeuvre	First Point of Impact	Journey Purpose	Hit Object - On Carriageway	Hit Object - Off Carriageway
1	Goods vehicle over 3.5 tonnes and under 7.5 tonnes mgw	-1	Male	26 - 35	Vehicle is passing another moving vehicle on its offside	Front	Commuting to/from work	None	None
2	Goods vehicle 7.5 tonnes mgw and over	-1	Female	36 - 45	Vehicle proceeding normally along the carriageway, not on a bend	Front	Commuting to/from work	None	None

### Casualties

Vehicle Ref	Casualty Ref	Injury Severity	Casualty Class	Gender	Age Band	Pedestrian Location	Pedestrian Movement
1	1	Serious	Driver or rider	Male	26 - 35	Unknown or other	Unknown or other
2	2	Serious	Driver or rider	Female	36 - 45	Unknown or other	Unknown or other

For more information about the data please visit: [www.crashmap.co.uk/home/Faq](http://www.crashmap.co.uk/home/Faq)

To subscribe to unlimited reports using CrashMap Pro visit [www.crashmap.co.uk/Home/Premium\\_Services](http://www.crashmap.co.uk/Home/Premium_Services)



crashmap.co.uk

#### Validated Data

**Crash Date:** Monday, February 17, 2020 **Time of Crash:** 10:45:00 PM **Crash Reference:** 2020460932426

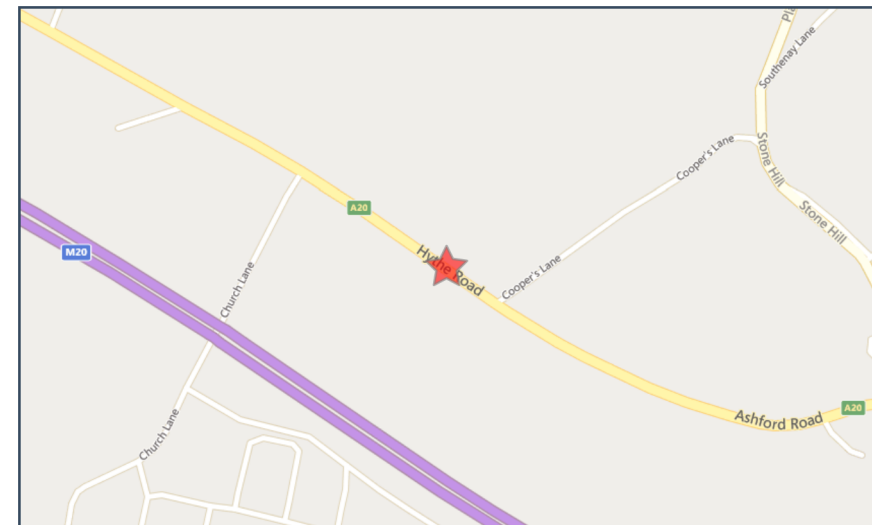
**Highest Injury Severity:** Serious  
**Highway Authority:** Kent exc Medway Towns  
**Local Authority:** Ashford Borough  
**Weather Description:** Fine without high winds  
**Road Surface Description:** Dry  
**Speed Limit:** 60  
**Light Conditions:** Darkness: no street lighting  
**Carriageway Hazards:** None  
**Junction Detail:** Not at or within 20 metres of junction  
**Junction Pedestrian Crossing:** No physical crossing facility within 50 metres  
**Road Type:** Single carriageway  
**Junction Control:** Not Applicable

**Road Number:** A20

**Number of Casualties:** 6

**Number of Vehicles:** 4

**OS Grid Reference:** 608652 138673



For more information about the data please visit: [www.crashmap.co.uk/home/Faq](http://www.crashmap.co.uk/home/Faq)

To subscribe to unlimited reports using CrashMap Pro visit [www.crashmap.co.uk/Home/Premium\\_Services](http://www.crashmap.co.uk/Home/Premium_Services)



## Validated Data

### Vehicles involved

Vehicle Ref	Vehicle Type	Vehicle Age	Driver Gender	Driver Age Band	Vehicle Manoeuvre	First Point of Impact	Journey Purpose	Hit Object - On Carriageway	Hit Object - Off Carriageway
1	Car (excluding private hire)	14	Male	Over 75	Vehicle proceeding normally along the carriageway, not on a bend	Front	Other	None	None
2	Car (excluding private hire)	5	Female	36 - 45	Vehicle is waiting to proceed normally but is held up	Front	Other	None	None
3	Car (excluding private hire)	-1	Male	46 - 55	Vehicle is waiting to proceed normally but is held up	Front	Other	None	None
4	Car (excluding private hire)	10	Female	36 - 45	Vehicle is waiting to proceed normally but is held up	Did not impact	Other	None	None

For more information about the data please visit: [www.crashmap.co.uk/home/Faq](http://www.crashmap.co.uk/home/Faq)

To subscribe to unlimited reports using CrashMap Pro visit [www.crashmap.co.uk/Home/Premium\\_Services](http://www.crashmap.co.uk/Home/Premium_Services)



## Validated Data

### Casualties

Vehicle Ref	Casualty Ref	Injury Severity	Casualty Class	Gender	Age Band	Pedestrian Location	Pedestrian Movement
1	1	Serious	Driver or rider	Male	Over 75	Unknown or other	Unknown or other
2	2	Slight	Driver or rider	Female	36 - 45	Unknown or other	Unknown or other
2	4	Slight	Vehicle or pillion passenger	Female	36 - 45	Unknown or other	Unknown or other
2	5	Slight	Vehicle or pillion passenger	Female	21 - 25	Unknown or other	Unknown or other
2	7	Slight	Vehicle or pillion passenger	Female	26 - 35	Unknown or other	Unknown or other
3	3	Slight	Driver or rider	Male	46 - 55	Unknown or other	Unknown or other

For more information about the data please visit: [www.crashmap.co.uk/home/Faq](http://www.crashmap.co.uk/home/Faq)

To subscribe to unlimited reports using CrashMap Pro visit [www.crashmap.co.uk/Home/Premium\\_Services](http://www.crashmap.co.uk/Home/Premium_Services)



crashmap.co.uk

#### Validated Data

**Crash Date:** Monday, May 25, 2020 **Time of Crash:** 11:07:00 PM **Crash Reference:** 2020460955194

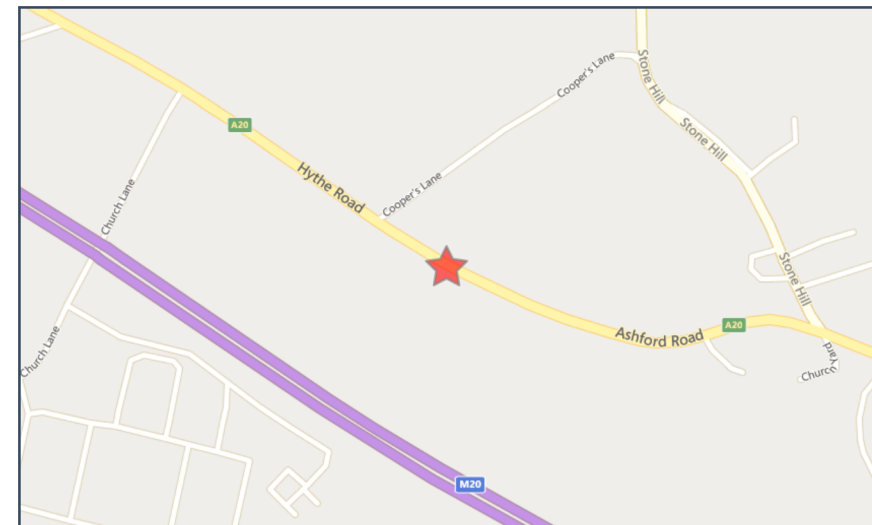
**Highest Injury Severity:** Slight  
**Highway Authority:** Kent exc Medway Towns  
**Local Authority:** Ashford Borough  
**Weather Description:** Fine without high winds  
**Road Surface Description:** Dry  
**Speed Limit:** 60  
**Light Conditions:** Darkness: street lights present and lit  
**Carriageway Hazards:** None  
**Junction Detail:** Not at or within 20 metres of junction  
**Junction Pedestrian Crossing:** No physical crossing facility within 50 metres  
**Road Type:** Single carriageway  
**Junction Control:** Not Applicable

**Road Number:** A20

**Number of Casualties:** 1

**Number of Vehicles:** 2

**OS Grid Reference:** 608833 138563



For more information about the data please visit: [www.crashmap.co.uk/home/Faq](http://www.crashmap.co.uk/home/Faq)

To subscribe to unlimited reports using CrashMap Pro visit [www.crashmap.co.uk/Home/Premium\\_Services](http://www.crashmap.co.uk/Home/Premium_Services)



## Validated Data

### Vehicles involved

Vehicle Ref	Vehicle Type	Vehicle Age	Driver Gender	Driver Age Band	Vehicle Maneuvre	First Point of Impact	Journey Purpose	Hit Object - On Carriageway	Hit Object - Off Carriageway
1	Car (excluding private hire)	6	Male	56 - 65	Vehicle is passing another moving vehicle on its offside	Offside	Other	None	None
2	Van or goods vehicle 3.5 tonnes mgw and under	-1	Male	26 - 35	Vehicle proceeding normally along the carriageway, not on a bend	Back	Journey as part of work	None	None

### Casualties

Vehicle Ref	Casualty Ref	Injury Severity	Casualty Class	Gender	Age Band	Pedestrian Location	Pedestrian Movement
1	1	Slight	Driver or rider	Male	56 - 65	Unknown or other	Unknown or other

For more information about the data please visit: [www.crashmap.co.uk/home/Faq](http://www.crashmap.co.uk/home/Faq)

To subscribe to unlimited reports using CrashMap Pro visit [www.crashmap.co.uk/Home/Premium\\_Services](http://www.crashmap.co.uk/Home/Premium_Services)