








MAP 2 Habitat Enhancement

KEY

-  Site boundary
-  Acid Grassland - Semi-Improved (0.11ha)
-  Marsh/Marshy Grassland (0.03ha)
-  Poor Semi-Improved Grassland (3.64ha)
-  Scrub - Dense/Continuous (0.08ha)
-  Semi-improved neutral grassland (8.75ha)
-  Standing Water (0.25ha)



SCALE: 1:2,750 at A3

0 25 50 75 100 Metres



Ecological Planning & Research

CLIENT: Wates Development

PROJECT: Tenterden

DATE: July 2020

Y:\Tenterden_Kent\GIS\Biodiversity Calculator\Map2_Habitats_Enhanced_P1616_583_170220.mxd

P16/16

Ordnance Survey (c) Crown Copyright 2016. All rights reserved. Licence number 100022432