












### MAP 3 Habitats Created

#### KEY

-  Site boundary
-  Amenity grassland (1.81ha)
-  Dense continuous scrub (0.01ha)
-  Bare ground (0.01ha)
-  Broadleaved Woodland (0.45ha)
-  Ornamental Shrubs (0.02ha)
-  Semi-improved neutral grassland (0.61ha)
-  Orchard (1.06ha)
-  Standing water (0.38ha)
-  Sustainable urban drainage feature/ dry attenuation pond (0.19ha)
-  Urban - Suburban/ mosaic of developed/ natural surface (7.04ha)



SCALE: 1:2,750 at A3

0 25 50 75 100 Metres



Ecological Planning & Research

CLIENT: Wates Development

PROJECT: Tenterden

DATE: July 2020

Y:\Tenterden\_Kent\GIS\Biodiversity Calculator\Map3\_Habitats\_Created\_P1616\_583\_170720.mxd

P16/16

Ordnance Survey (c) Crown Copyright 2016. All rights reserved. Licence number 100022432