

DOCUMENTS on DEPOSIT

**These documents
should remain available for
public inspection until
midday on Friday 10 July
2026**

**In the Borough of Ashford
THE KENT COUNTY COUNCIL
(VARIOUS ROADS, ASHFORD)
(WAITING RESTRICTIONS AND STREET PARKING PLACES)
(CONSOLIDATION) ORDER 2023 (AMENDMENT No.25)
ORDER 2026**

Road Traffic Regulation Act 1984

Please return to:

Parking Services

Ashford Borough Council

International House

Dover Place

Ashford

TN23 1HU

PUBLIC NOTICE



**In the Borough of Ashford
THE KENT COUNTY COUNCIL
(VARIOUS ROADS BOROUGH OF ASHFORD)
(WAITING RESTRICTIONS AND STREET PARKING PLACES)
(CONSOLIDATION) ORDER 2023 (AMENDMENT No.25) ORDER 2026**

Road Traffic Regulation Act 1984

Notice is given that The Kent County Council, acting as the Local Traffic Authority and in exercise of its powers and under Sections 1, 2, 3, 4, 5, 19, 32, 35, 36, 45, 46, 49, 51, 53, 124 and Part IV of Schedule 9 to the Road Traffic Regulation Act 1984 ('the Act') and all other enabling powers, after consultation with the Chief Officer of Police in accordance with Part III of Schedule 9 to the Act, hereby make the following Order:-

The effect of the made Order will be to introduce or amend existing no waiting restrictions.

Roads in the Borough of Ashford

Middle Street, Ashford – 12.4m double yellow line to replace existing single yellow line.

Bank Street, Ashford – Introduce 12.3m double yellow line at rear of existing disabled bay to prevent motorcycles obstructing the footpath.

Barrow Hill, Ashford – Introduce an additional 14.3m double yellow line outside White Cottage. Add eligibility for resident/s of White Cottage to be able to purchase permits within Zone D.

The Order was made on 28 May 2026 and its provisions will come into effect on 30 May 2026.

A full statement of the Council's reasons for making the proposed Order, a plan indicating the location and the effect and a copy of any other Orders which will be amended by the proposed Order may be examined at Ashford Borough Council, International House, Dover Place, Ashford, TN23 1HU by appointment booked through consultation@ashford.gov.uk or viewed online from Friday 29 May 2026 at www.ashford.gov.uk

Anyone may, by application to the High Court within 6 weeks of the date of publication of this Notice, challenge the validity of the Orders or of any provision contained in them on the grounds that it is not within the powers conferred by the Road Traffic Regulation Act 1984, or any instrument made thereunder, or that there has been a failure to comply with any statutory requirement to the Orders.

T W Mortimer

Solicitor to the Council & Monitoring Officer

STATEMENT of REASON



In the Borough of Ashford
THE KENT COUNTY COUNCIL
(VARIOUS ROADS, BOROUGH OF ASHFORD)
(WAITING RESTRICTIONS AND STREET PARKING PLACES)
(CONSOLIDATION) ORDER 2023 (AMENDMENT No.25) ORDER 2026

Road Traffic Regulation Act 1984

STATEMENT OF REASONS

Ashford Borough Council acting on behalf of Kent County Council as the traffic authority intends to make the Order referred to above and as shown on the drawing accompanying this document for the following reasons:-

- For avoiding danger to persons or other traffic using the road or any other road or for preventing the likelihood of any such danger arising
- For facilitating the passage on the road or any other road of any class of traffic (including pedestrians)

Michael Fairlie
Technical & Transport Officer
Safety & Wellbeing

THE KENT COUNTY COUNCIL
(VARIOUS ROADS, ASHFORD)
(WAITING RESTRICTIONS AND STREET PARKING PLACES)
(CONSOLIDATION) ORDER 2023 (AMENDMENT No.25) ORDER 2026

ROAD TRAFFIC REGULATION ACT 1984

The Kent County Council, acting as the Local Traffic Authority and in exercise of its powers and under Sections 1, 2, 3, 4, 5, 19, 32, 35, 36, 45, 46, 49, 51, 53, 124 and Part IV of Schedule 9 to the Road Traffic Regulation Act 1984 ('the Act') and all other enabling powers, after consultation with the Chief Officer of Police in accordance with Part III of Schedule 9 to the Act, hereby propose to make the following Order:-

1. This Order shall come into operation on the day of 2026 and may be cited as "The Kent County Council (Various Roads, Ashford) (Waiting Restrictions and Street Parking Places) (Consolidation) Order 2023 (Amendment No.25) Order 2026" ("this Order")
2. The Interpretation Act 1978 shall apply to this Order as it applies for the interpretation of an Act of Parliament.
3. Without prejudice to the validity of anything done or to any liability incurred in respect of any act or omission before the coming into operation of this Order, "The Kent County Council (Various Roads, Ashford) (Waiting Restrictions and Street Parking Places) (Consolidation) Order 2023" ("the Order of 2023") shall have effect as though:
 - (a) Schedule 2 to the Order of 2023 is amended by the replacement or issue of the following Map Tiles:

| | |
|------------------------------|------------------|
| ER122 revision 2 replaced by | ET122 revision 3 |
| ES122 revision 0 replaced by | ET122 revision 1 |
| ET122 revision 2 replaced by | ET122 revision 3 |

Given under the Common Seal of the Kent County Council

This day of 2026

















**THE COMMON SEAL OF THE
KENT COUNTY COUNCIL was
hereunto affixed in the
presence of: -**











Authorised Signatory






MAP SCHEDULE LEGEND







Order Types

-  Disabled Badge Holders Parking
-  Entrance Markings (Mandatory)
-  Limited Waiting
-  Limited Waiting Area
-  Loading Place
-  No Loading
-  No Loading At Any Time
-  No Stopping
-  No Waiting
-  NW1 : No waiting Mon-Sat 8.30am-5.30pm
-  NW2 : No waiting Mon-Sat 8.30am-6.30pm
-  NW3 : No waiting Mon-Sat 8am-6.30pm
-  NW4 : No waiting Mon-Sat 8am-6pm
-  No Waiting At Any Time
-  No Waiting HGVs
-  Other Bay

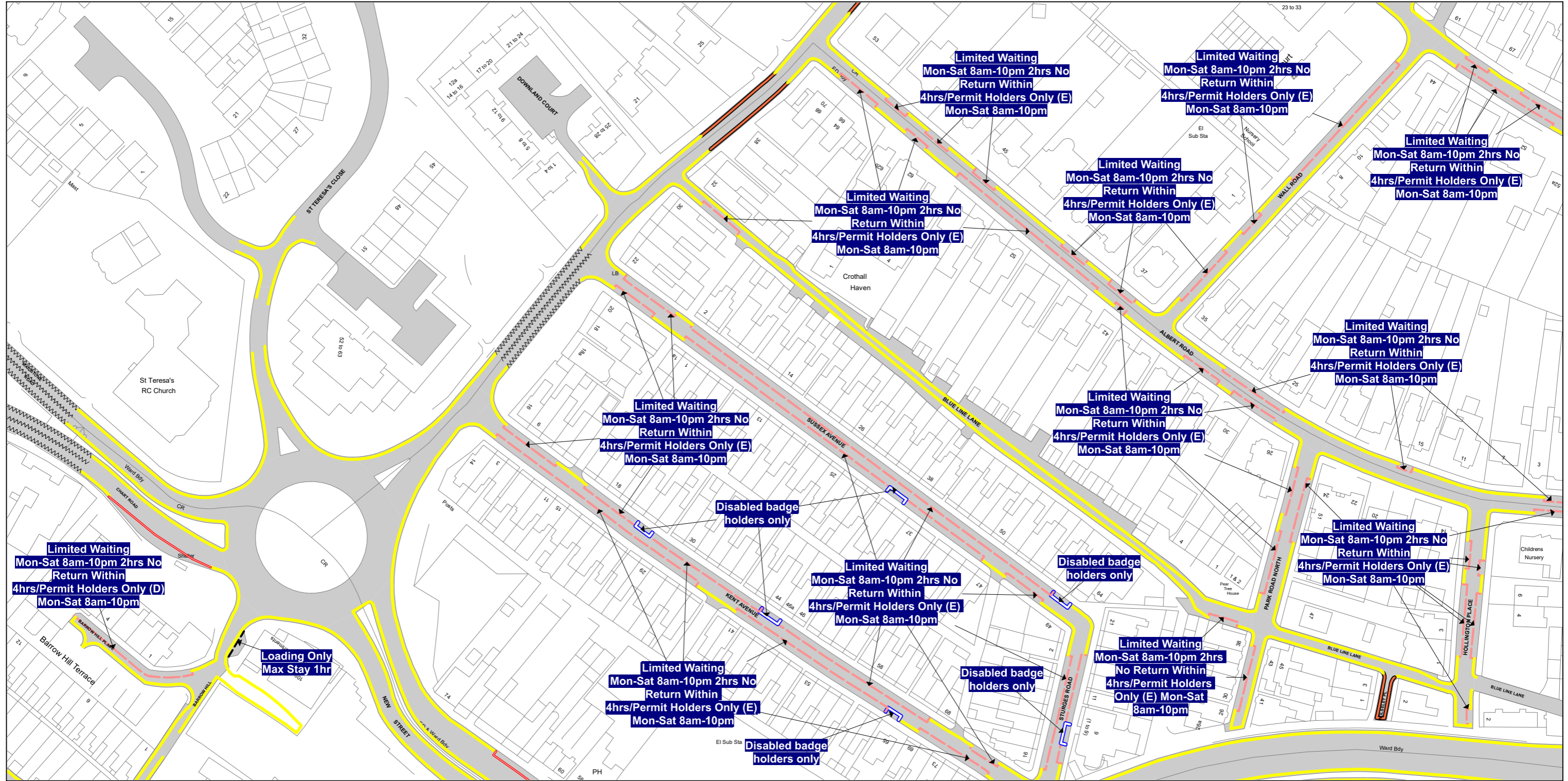
-  Payment Parking Place
-  Pedestrian Zone (Static)
-  Permit Parking Area
-  Permit Parking Place
-  X1469 : Permit Holders Only (B1)
-  Prohibition of Verge Parking
-  Restricted Zone
-  Shared Use Parking Place
-  Taxi Rank
-  Voucher Parking

-  Keep Clear Entrance Marking (Advisory)
-  Pedestrian Crossing
-  Unrestricted Bay

Non-Order Types

-  Access Marking
-  Advisory Bay
-  Advisory Disabled Bay
-  Box Junction
-  Bus Stand
-  Bus Stop

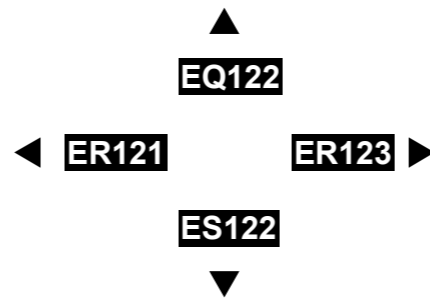
THE KENT COUNTY COUNCIL ON-STREET WAITING RESTRICTIONS AND STREET PARKING PLACES MAP SCHEDULES



SCALE - 1 : 1250 at A3 size

NOTE: SEE STATIC MAP SCHEDULE LEGEND FOR RESTRICTIONS DISPLAYED

This map is reproduced from Ordnance Survey material with the permission of Ordnance Survey on behalf of the Controller of Her Majesty's Stationery Office © Crown Copyright. Unauthorised reproduction infringes Crown copyright and may lead to prosecution or civil proceedings. Kent County Council Licence No: 100019238 2026



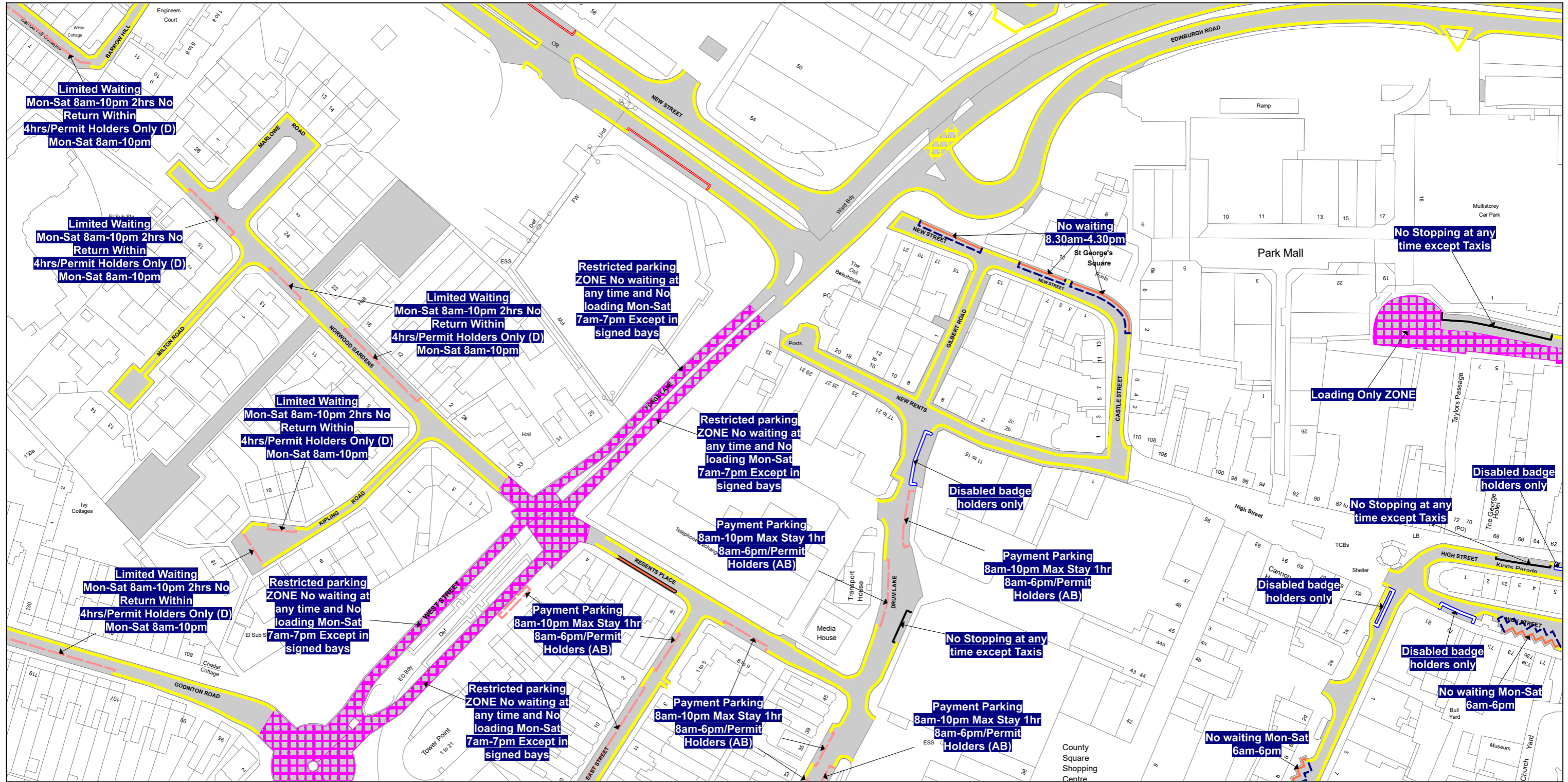
Status: CONFIRMED

Tile Reference: Tile Ref: ER122

Sheet Revision Number: 4

Sheet Active From: 30/05/2026

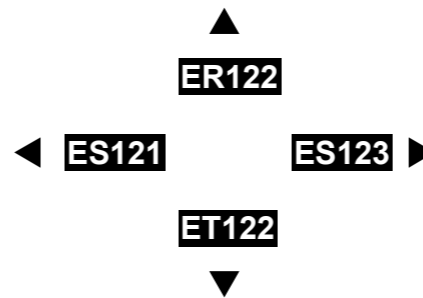
THE KENT COUNTY COUNCIL ON-STREET WAITING RESTRICTIONS AND STREET PARKING PLACES MAP SCHEDULES



SCALE - 1 : 1250 at A3 size

NOTE: SEE STATIC MAP SCHEDULE LEGEND FOR RESTRICTIONS DISPLAYED

This map is reproduced from Ordnance Survey material with the permission of Ordnance Survey on behalf of the Controller of Her Majesty's Stationery Office © Crown Copyright. Unauthorised reproduction infringes Crown copyright and may lead to prosecution or civil proceedings. Kent County Council Licence No: 100019238 2026



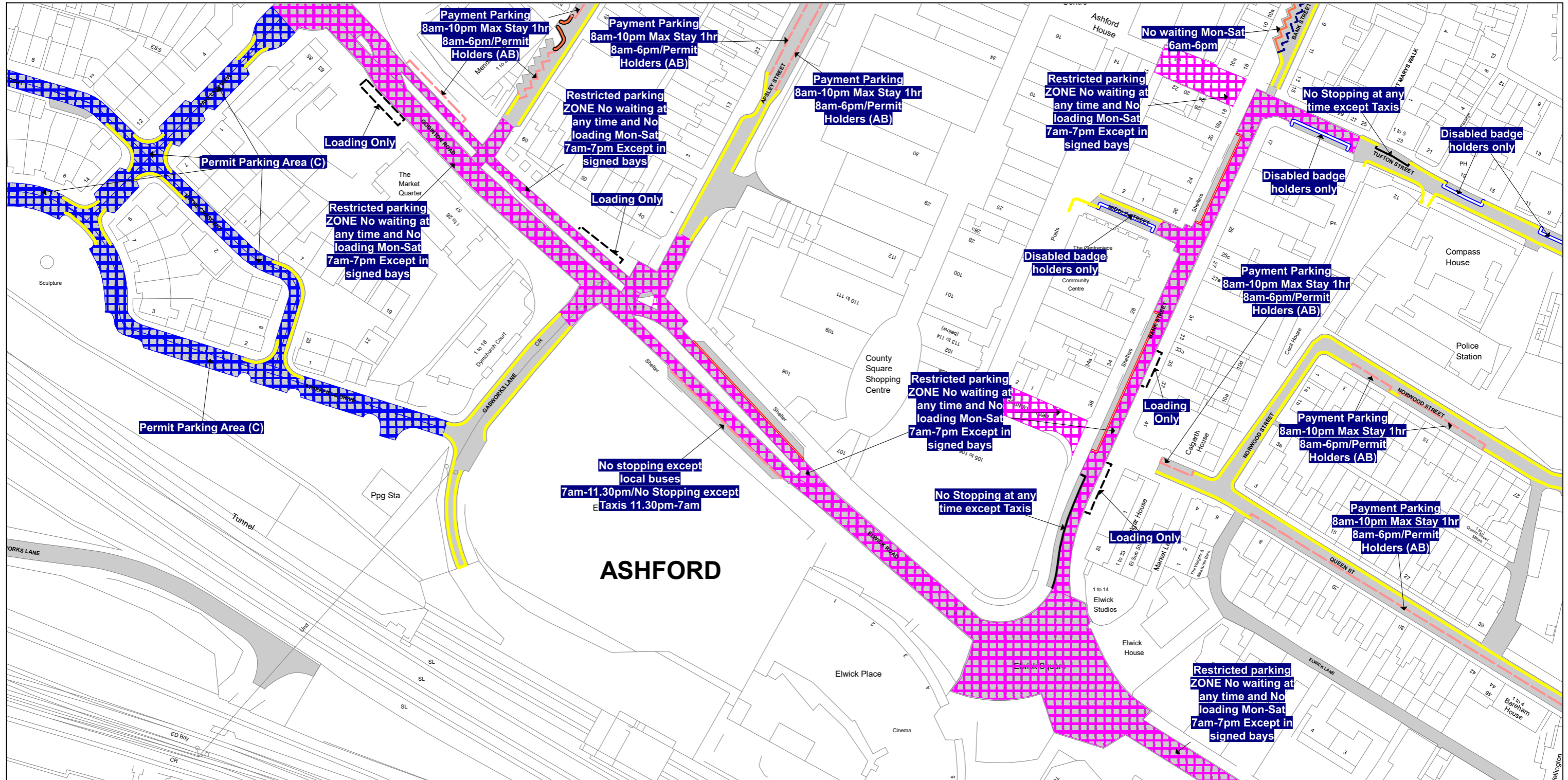
Status: CONFIRMED

Tile Reference: Tile Ref: ES122

Sheet Revision Number: 1

Sheet Active From: 30/05/2026

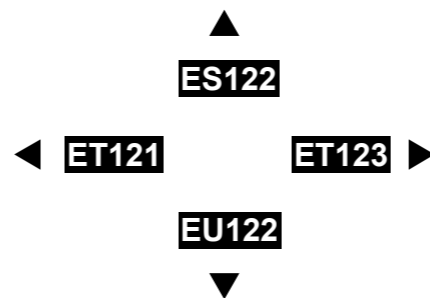
THE KENT COUNTY COUNCIL ON-STREET WAITING RESTRICTIONS AND STREET PARKING PLACES MAP SCHEDULES



SCALE - 1 : 1250 at A3 size

NOTE: SEE STATIC MAP SCHEDULE LEGEND FOR RESTRICTIONS DISPLAYED

This map is reproduced from Ordnance Survey material with the permission of Ordnance Survey on behalf of Her Majesty's Stationery Office © Crown Copyright. Unauthorised reproduction infringes Crown copyright and may lead to prosecution or civil proceedings. Kent County Council Licence No: 100019238 2026



Status: CONFIRMED

Tile Reference: Tile Ref: ET122

Sheet Revision Number: 3

Sheet Active From: 30/05/2026