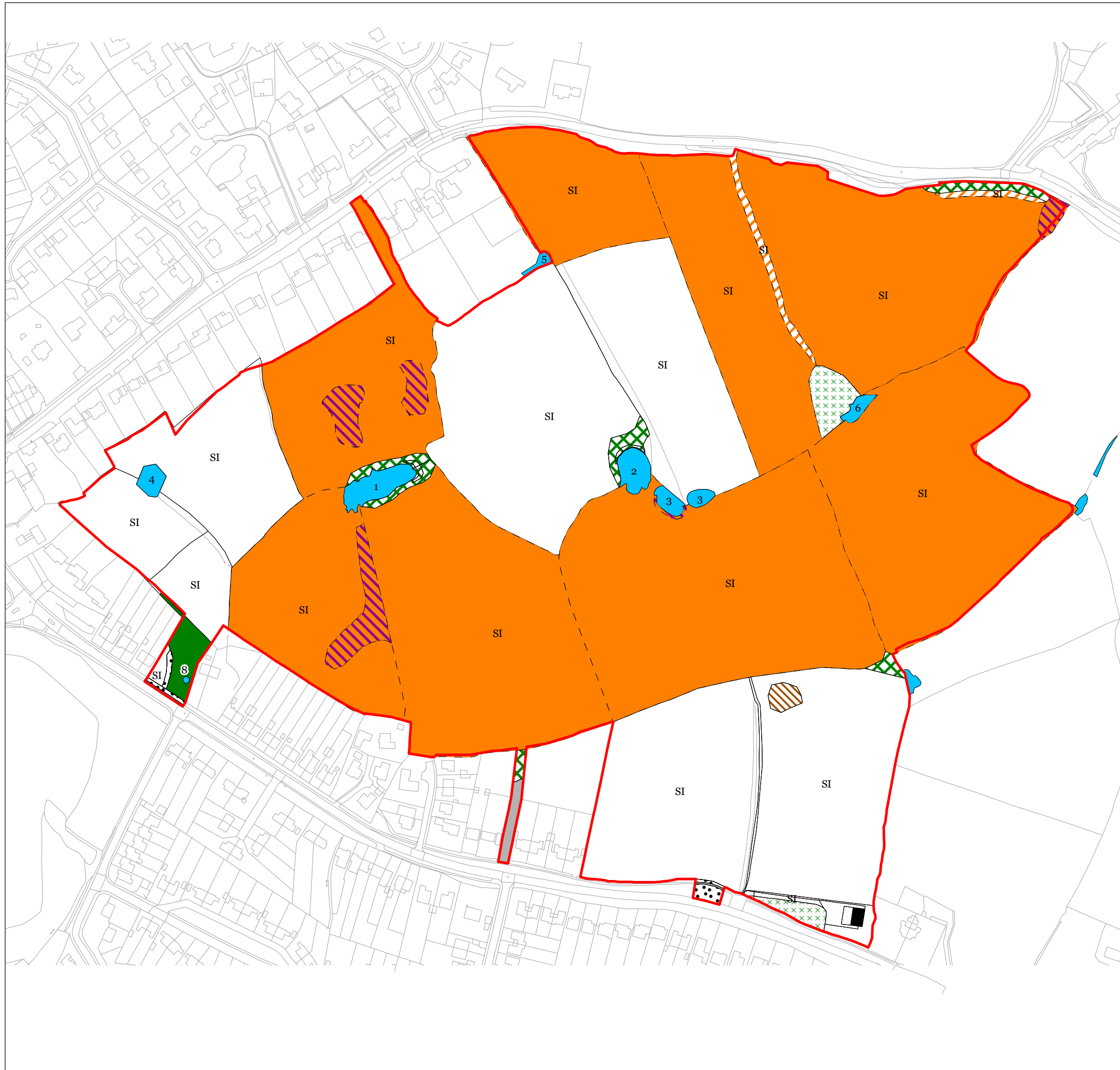
















MAP 4a Phase 1 Habitat Map



KEY

-  Site boundary
- A - Woodland and scrub**
-  Broadleaved Woodland - Semi-Natural
-  Scrub - Dense/Continuous
-  Scrub - Scattered
- B - Grassland and marsh**
-  Acid Grassland - Semi-Improved
-  Neutral Grassland - Semi-Improved Rush Dominated
-  Neutral Grassland - Semi-Improved
-  Poor Semi-Improved Grassland
- C - Tall herb and fern**
-  Other Tall Herb and Fern - Ruderal
- G - Open water**
-  Standing Water (Ponds)
- J- Miscellaneous**
-  Buildings
-  Hardstanding
-  Bare Ground
-  Other Habitat (Disturbed Ground)

Hedges & Ditches are shown on Maps 4b & 4c

SCALE: 1:2,750 at A3



Ecological Planning & Research

CLIENT: Wates Developments Limited

PROJECT: Tenterden

DATE: November 2019

Y:\Tenterden_Kent\GIS\EA\Map4a_Habitats_and_Features_P16_204_271119.mxd

P16/16

Ordnance Survey (c) Crown Copyright 2016. All rights reserved. Licence number 100022432