












MAP 3 Habitats Created

KEY

-  Site boundary
-  Amenity grassland (1.85 Ha)
-  Dense continuous scrub (0.01 Ha)
-  Buildings/hardstanding (5.22 Ha)
-  Bare ground (0.01 Ha)
-  Broadleaved Woodland (0.84 Ha)
-  Gardens (lawn and planting) (1.88 Ha)
-  Ornamental Shrubs (0.02 Ha)
-  Semi-improved neutral grassland (0.80 Ha)
-  Orchard (1.06 Ha)
-  Standing water (0.38 Ha)



SCALE: 1:2,750 at A3

0 25 50 75 100 Metres



Ecological Planning & Research

CLIENT: Wates Development

PROJECT: Tenterden

DATE: March 2020

Y:\Tenterden_Kent\GIS\Biodiversity Calculator\Map3_Habitats_Created_P1616_235_230200.mxd

P16/16

Ordnance Survey (c) Crown Copyright 2016. All rights reserved. Licence number 100022432