


















MAP 1 Proposed Habitats



KEY

-  Site boundary
-  Amenity grassland
-  Bare ground
-  Broadleaved woodland
-  Buildings/hardstanding
-  Dry attenuation pond
-  Gardens (lawn and planting)
-  Marsh/Marshy Grassland
-  Ornamental Shrubs
-  Orchard
-  Pond
-  Semi-improved acidic grassland
-  Semi-improved neutral grassland
-  SUDS
-  Scrub - Dense/Continuous
-  Wet attenuation pond
-  Wet pond
-  Wood Pasture

SCALE: 1:2,750 at A3

0 25 50 75 100 Metres



Ecological Planning & Research

CLIENT: Wates Development

PROJECT: Tenterden

DATE: March 2020

Y:\Tenterden_Kent\GIS\Biodiversity Calculator\Map1_Proposed_Habitats_P1616_386_230320.mxd

P16/16

Ordnance Survey (c) Crown Copyright 2016. All rights reserved. Licence number 100022432