






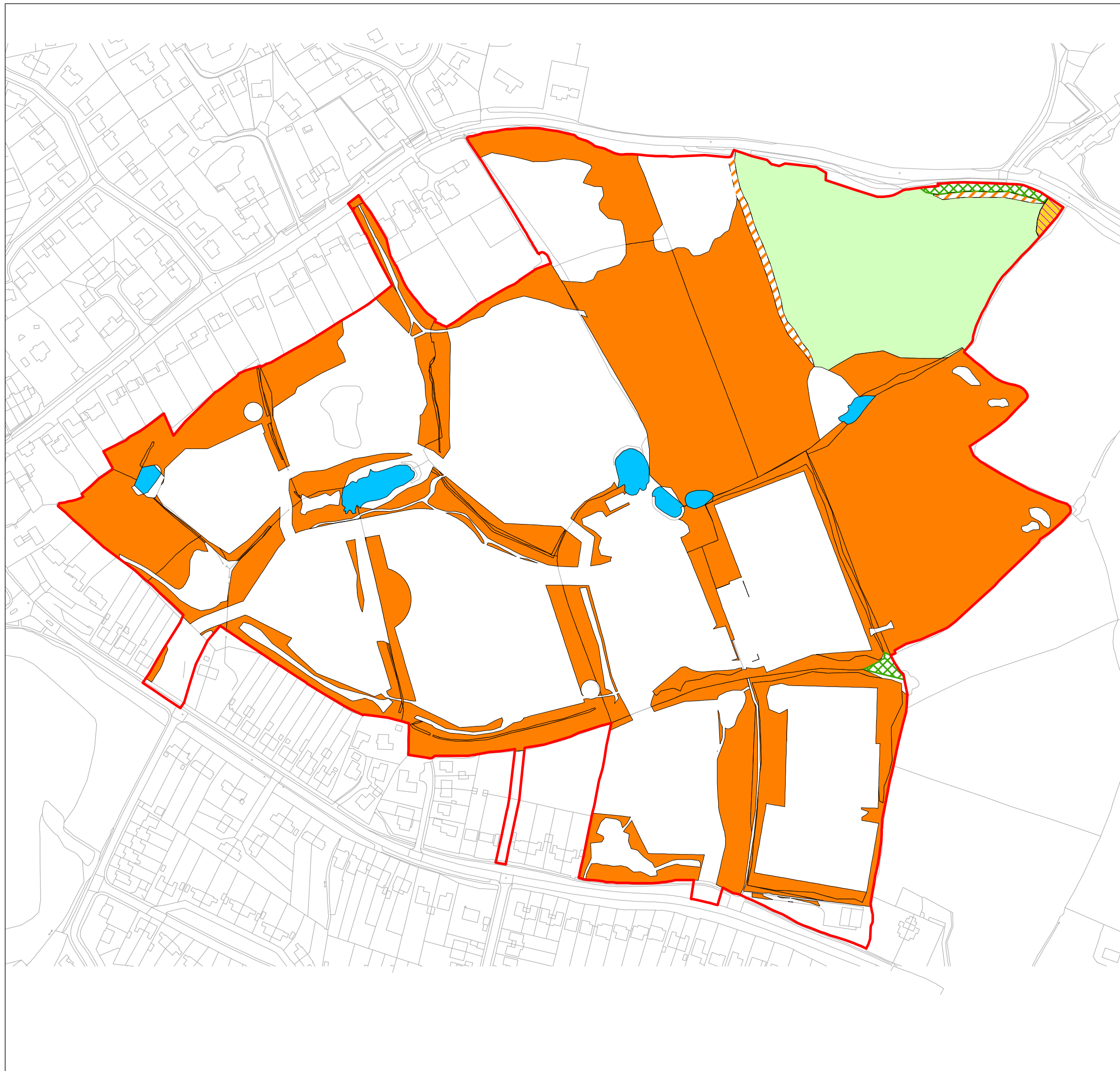


MAP 2 Habitat Enhancement

KEY

-  Site boundary
-  Broad-leaved parkland (2.15 Ha)
-  Dense continuous scrub (0.08 Ha)
-  Semi-improved acidic grassland (0.11 Ha)
-  Semi-improved neutral grassland (9.76 Ha)
-  Marsh/marshy grassland (0.03 Ha)
-  Standing Water (0.25 Ha)



SCALE: 1:2,750 at A3

0 25 50 75 100 Metres



Ecological Planning & Research

CLIENT: Wates Development

PROJECT: Tenterden

DATE: March 2020

Y:\Tenterden\_KentGIS\Biodiversity Calculator\Map2\_Habitats\_Enhanced\_P1616\_386\_23020.mxd

P16/16

Ordnance Survey (c) Crown Copyright 2016. All rights reserved. Licence number 100022432